

NOTICE!!

These documents have been scanned!

Do not place un-scanned documents beneath this notice!

Do not remove this notice from this file!

GPO Jacket No. 560-102
Print Order 61540
Rise Business Services, LLC
Job=AZ15 7/15/2019



Box Number= AZ15160



Claim Begin-End: AMC341615-AMC341623

1 Initial Receipt



AZ15160-7

AMC340653-AMC341753

Date Prepared: February 26, 1997

Lead A MC Number: A MC 341615

Ending A MC Number: A MC 341623

CLAIM INDEX

<u>SERIAL NUMBER</u>	<u>CLAIM NAME</u>	<u>CLAIMANT'S NAME</u>
A MC 341615	BC-1	GOLD RIVER EXPLORATION CO.
A MC 341616	BC-2	" "
A MC 341617	DONIELLE LODE #1	" "
A MC 341618	GOLDWATER #1	" "
A MC 341619	EAGLE #1	" "
A MC 341620	INDEPENDENCE #1	" "
A MC 341621	INDEPENDENCE #2	" "
A MC 341622	TREASURE GULCH #1	" "
A MC 341623	ZERO LODE #1	" "

relying
8/15/2000

UNITED STATES
DEPARTMENT OF THE INTERIOR
BUREAU OF LAND MANAGEMENT

RECEIPT AND ACCOUNTING ADVICE

NO. 2264012 04

TC/AZ 10/15/96

Subject:

Applicant:

LOCATION & SERVICE FEE 1997
CLAIM MAINTENANCE FEE 1997 - 11
GOLDTECH
GOLD BASIN PLACER PROJECT
1385 IRON SPRINGS RD #234
PRESCOTT AZ 86301

2	6	11	275.00
2	6	12	110.00
2	6	13	1,100.00
			<u>1485.00</u>

Remitter: CK 1127
442-9768

ENTERED IN COMPUTER

12/27/96 Skivas *gm*
Re: 341615-341623

Assignor:

LEASE MANAGEMENT DATA					<input type="checkbox"/> NEW		<input type="checkbox"/> UPDATE		<input type="checkbox"/> PAYMENT	
ORIGINAL SERIAL NO.	ASG.	TYPE	ST.	CTY.	FUND SYMBOL		ACRES/UNITS		RATE	
341623 AMC 341615-341623										

AMOUNT	ANV. DATE	EXP. DATE	BILL CYC.	S/C	DISTRICT	NEXT BILL	MISC. DATA	U of M	ACTUAL UNITS

ASSIGNMENT SERIAL NO.	ASG.	TYPE	ST.	CTY.	FUND SYMBOL		ACRES/UNITS		RATE	

AMOUNT	ANV. DATE	EXP. DATE	BILL CYC.	S/C	DISTRICT	NEXT BILL	MISC. DATA	U of M	ACTUAL UNITS

APPLY REMITTANCE			
ACTION	FUND SYMBOL	CTY.	AMOUNT
FILING FEE			
RENTAL			
UNEARNED			
REFUND			
TOTAL			
AMOUNT DUE			

Remarks:

BY: DATE:

☐ Lease in Escrow?
☐ KGS?
☐ Auto Escalates?
☐ Auto Renew?

Of Interest?
Operating Rights?
Operator
Bond Filed?

FOR MMS USE ONLY		
BILLEE		FOREST REFUGE
NUMBER		
OCS SECTION		
CODE		

NOTICE!!

These documents have been scanned!

Do not place un-scanned documents beneath this notice!

Do not remove this notice from this file!

GPO Jacket No. 560-102
Print Order 61540
Rise Business Services, LLC
Job=AZ15 7/15/2019



Box Number= AZ15160



Claim Begin-End: AMC341615-AMC341623

2 Correspondence



AZ15160-7

AMC340653-AMC341753

OFFICIAL COPIES /CF/ /SD READ/ /GROUP/ /SECTION/ /AUTHOR/

ERSandoval
2/26/97
mayer
2/27/97

3800 (952.3) SR
A MC 341615

FEB 27 1997

Gold River Explortion Co.
1385 Iron Springs Road, #234
Prescott, Arizona 86301

Gentlemen:

The enclosed list identifies the serial numbers that have been assigned to each of your mining claim location notices received by this office on October 15, 1996.

The regulations require you to identify the claim name and A MC serial number of each claim, and the claimant's name and address on all future documents and correspondence filed with the Bureau of Land Management (BLM).

The acknowledgment does not verify that your claims have been located on lands open to mineral entry or are encumbered by rights of other mining claimants. Only those mining claims that are entirely located on private or Federal lands that are not open to mineral entry will be officially declared void by a BLM Decision.

Please advise this office of all changes of address, authorized agents, and transfers of ownership.

Transfers of ownership are governed by 43 CFR 3833.3(a) which states that, "Whenever the owner of an unpatented mining claim, mill site or tunnel site, which has been recorded in accordance with 43 CFR 3833.1, sells, assigns, or otherwise conveys all or any part of his interest in the claim, his transferee shall file in the proper BLM office within 60 days after the completion of the transfer..." A service charge of \$5 per claim is required for all transfers.

By keeping our records current, we will be able to provide better public service. **All future correspondence from this office will be sent only to the above name and address unless otherwise instructed.**

If any of the information listed on the enclosure is not correct, please notify this office in writing.

Sincerely,

/s/ Mary Jo Yoas

Mary Jo Yoas
Chief, Lands and Minerals Adjudication

Enclosure

SRIVAS:ers:2/4/97:341615

Date Prepared: February 26, 1997

Lead A MC Number: A MC 341615

Ending A MC Number: A MC 341623

CLAIM INDEX

<u>SERIAL NUMBER</u>	<u>CLAIM NAME</u>	<u>CLAIMANT'S NAME</u>
A MC 341615	BC-1	GOLD RIVER EXPLORATION CO.
A MC 341616	BC-2	" "
A MC 341617	DONIELLE LODE #1	" "
A MC 341618	GOLDWATER #1	" "
A MC 341619	EAGLE #1	" "
A MC 341620	INDEPENDENCE #1	" "
A MC 341621	INDEPENDENCE #2	" "
A MC 341622	TREASURE GULCH #1	" "
A MC 341623	ZERO LODE #1	" "

NOTICE!!

These documents have been scanned!

Do not place un-scanned documents beneath this notice!

Do not remove this notice from this file!

GPO Jacket No. 560-102
Print Order 61540
Rise Business Services, LLC
Job=AZ15 7/15/2019



Box Number= AZ15160



Claim Begin-End: AMC341615-AMC341623

3 Transfers



AZ15160-7

AMC340653-AMC341753



AMC 389108

TRANSFER OF OWNERSHIP

AMC 341615

FOR

AMC 348190

AMC 353106

UNPATENTED MINING CLAIMS

KNOWN ALL MEN BY THESE PRESENTS:

THAT Mr. Don L. Jenkins, acting individually and as managing member of GoldRiver Exploration LLC., P.O. Box 2880, Prescott, Arizona 86302 (assignor) for good and valuable consideration, the receipt of which is hereby acknowledged, does hereby irrevocably assign and transfer all right interest, and title in the unpatented mining claims herein defined below, to Western Sierra Mining Corp., located in Lake Havasu City, Arizona 86403 (assignee), represented by Michael Chaffee, President, the following described unpatented mining claims of which we are the beneficiary, and which have not been encumbered by assignor, and are free and clear of any third party liens:

Description of Unpatented Mining Claims:

<u>CLAIM NAME</u>	<u>BLM (AMC) NUMBER</u>	<u>COUNTY RECORDATION</u>
Bueno #1	353106	B3720-316
Sungold #2	389101	B4564-19
Sungold #3	389110	B4564-20
Sungold #4	389111	B4564-21
BC-1	341615	B3284-757
BC-2	364664	B4233-793
Big Chief Fraction	364662	B4233-792
Goldwater #1	341618	B3284-765
Independence #1	341620	B3284-767
Independence #2	364663	B4243-794
Oro Cache #1	348190	B3470-789

PHOENIX, ARIZONA

2008 JUL 24 A 10:45

RECEIVED
B.L.M. AZ STATE OFFICE


ENTERED INTO COMPUTER

10/9/08
JCS

AMC



In witness whereof the said assignor has hereunto set his hand this 5th day of June 2008.



Don L. Jenkins


On this 5th day of June, 2008, before me personally appeared Don L. Jenkins, whose identity was proved to me on the basis of satisfactory evidence to be the person whose name is subscribed to this instrument, and acknowledged that he executed the same:

STATE OF ARIZONA
County of Yavapai

The foregoing instrument was acknowledged before me this 5th day of June, 2008 by Don L. Jenkins

My commission expires: Feb. 21, 2009




NOTARY PUBLIC

PHOENIX, ARIZONA

RECEIVED
B.L.M. AZ STATE OFFICE
2008 JUL 24 A 10:45

United States Department of the Interior**Bureau of Land Management**

BUSINESS & SUPPORT SVCS DIV

ONE N CENTRAL AVE SUITE 800

PHOENIX, AZ 85004 -4427

Phone: (602) 417-9200

Receipt

No:

1747441

Transaction #: 1804611**Date of Transaction:** 07/24/2008

CUSTOMER:	MICHAEL M CHAFFEE WESTERN SIERRA MINING COR BOX 288 PRESCOTT, AZ 86302
-----------	---

LINE #	QTY	DESCRIPTION	REMARKS	UNIT PRICE	TOTAL
1	1.00	LOCATABLE MINERALS / MINING CLAIMS-NOT NEW-UNADJUD, ONE AUTH NO. ONLY / MINING CLAIM MONEY RECEIVED (455) CASES: AMC353106/\$110.00	TRF/11	- n/a -	110.00
TOTAL:					\$110.00

PAYMENT INFORMATION

NOTE: Items will appear on credit card statement as "Bureau of Land Mgmt CO".

1	AMOUNT:	\$110.00	POSTMARKED:	N/A
	TYPE:	CREDIT CARD	RECEIVED:	07/24/2008
	NAME:	WESTERN SIERRA MINING COR CHAFFEE, MICHAEL M BOX 288 PRESCOTT AZ 86302		
	CARD NO:	XXXXXXXXXXXX7075	AUTH CODE:	014813
	NAME ON CARD:	MICHAEL M CHAFFEE		
	EXPIRES:	04/30/2011		
	SIGNATURE:			

REMARKS

This receipt was generated by the automated BLM Collections and Billing System and is a paper representation of a portion of the official electronic record contained therein.

Don L. Jenkins (Agent)
P.O. Box 2880
Prescott, AZ 86302

TO: Bureau of Land Management
Mining Claims
Arizona State Office
222 North Central Ave.
Phoenix, AZ 85004

8/20/2003


AMC 341615

355478

NOTICE OF RELINQUISHMENT

I Don L. Jenkins, acting as both owner and agent, do hereby relinquish and following described mining claims as of August 20, 2003:

1. Donielle Lode #1.....AMC #341617, owned by Don L. Jenkins
2. Ash Creek #1.....AMC #355478, owned by GoldRiver
Exploration Co., Don L. Jenkins, et. All


Don L. Jenkins, owner, agent

State of Montana County of Ravalli

This Instrument was acknowledged before me by Don L. Jenkins this
21 day of August, 2003


NOTARY PUBLIC for Montana

Resides in Stevensville, MT
My commission expires February 14, 2006.



RECEIVED
BUREAU OF
LAND MANAGEMENT
2003 AUG 25 AM 11:45
ARIZONA
STATE OFFICE
PHOENIX, ARIZONA

ENTERED

9/30/03 MCH

DON L. JENKINS
CERTIFIED PROFESSIONAL GEOLOGIST
AIPG #3341

TO: Bureau of Land Management
222 North Central Ave, Suite 101
Phoenix, AZ 85004-2203

8/15/2000

RE: Relinquishment of Mining Claims

TO: MINING CLAIMS DEPARTMENT

I/WE hereby release and relinquish all of our right, title, and interest in the mining claims as listed and described as follows:

MINING CLAIM	AMC #	COUNTY RECORDATION	LOCATION
ZERO LODGE #1	341623	Bk. 3284, Pg. 773	T12.5N,R2W,S.30
Castle Springs #2	353107	Bk. 3720, Pg. 318	T8N, R1W, S.5
Lost Treasure #1	352053	Bk. 3652, Pg. 848	T9N, R1W, S.15


closed 5/9/2000

It should be noted that we have no record of making the 1999 \$100 maintenance fee for the Lost treasure #1, thus indicating that this claim would be null and void; nevertheless, we included this claim to insure that our 10 claim exemption for the Sept. 1 2000 filing date is not jeopardized.....we simply have no interest in claims other than those ten claims that we will be submitting under the ten claim exemption rule prior to Sept. 1, 2000.

Thanks,


Don L. Jenkins

Don L. Jenkins
GoldTech Engineering Co.
GoldRiver Exploration Co



HC 68, BOX 222.....KIRKLAND, ARIZONA 86332

ENTERED IN COMPUTER
8/18/00 *MDH*



Received BLM

Mining Claims

DON L. JENKINS
CERTIFIED PROFESSIONAL GEOLOGIST
AIPG #3341

TO: Bureau of Land Management
222 North Central Ave, Suite 101
Phoenix, AZ 85004-2203

8/15/2000

RE: Relinquishment of Mining Claims

TO: MINING CLAIMS DEPARTMENT

I/WE hereby release and relinquish all of our right, title, and interest in the mining claims as listed and described as follows:


MINING CLAIM	AMC #	COUNTY RECORDATION	LOCATION
ZERO LODGE #1	341623	Bk. 3284, Pg. 773	T12.5N, R2W, S.30
Castle Springs #2	353107	Bk. 3720, Pg. 318	T8N, R1W, S.5
Lost Treasure #1	352053 <i>closed 5/9/2000</i>	Bk. 3652, Pg. 848	T9N, R1W, S.15

It should be noted that we have no record of making the 1999 \$100 maintenance fee for the Lost treasure #1, thus indicating that this claim would be null and void; nevertheless, we included this claim to insure that our 10 claim exemption for the Sept. 1 2000 filing date is not jeopardized.....we simply have no interest in claims other than those ten claims that we will be submitting under the ten claim exemption rule prior to Sept. 1, 2000.

Thanks,




Don L. Jenkins
GoldTech Engineering Co.
GoldRiver Exploration Co



HC 68, BOX 222.....KIRKLAND, ARIZONA 86332

ENTERED IN COMPUTER
8/17/00



DON JENKINS

GoldTech Engineering Co.

Fax Cover Sheet

To: BLM
Company: _____
Department: Mining Claims
Fax #: (602) 417-9556
Telephone #: _____
Number of Pages: (2)

HC 68, Box 222
Kirkland, Arizona
USA 86332
Tel: (520) 442-9768
Fax: (520) 442-9768
djenkin@futureone.com

Message: Attached Relinquishment
OF Mining Claims is also
being sent via first
class mail ---- IF any
question please call

Thanks
Don Jenkins

NOTICE!!

These documents have been scanned!

Do not place un-scanned documents beneath this notice!

Do not remove this notice from this file!

GPO Jacket No. 560-102
Print Order 61540
Rise Business Services, LLC
Job=AZ15 7/15/2019



Box Number= AZ15160



Claim Begin-End: AMC341615-AMC341623

4 Annual Filings



AZ15160-7

AMC340653-AMC341753

Western Sierra Mining Corp.

341615
364662
348190

6175 Plumtree Lane, Edmond, Oklahoma 73034
TEL: 405.209.5485
EMAIL: dennisatkinscpa@icloud.com

28 August, 2020

TRANSMITTAL LETTER


TO: Bureau of Land Management
One N. Central Ave. Suite 800
Phoenix, Arizona 85004-4427

Please find enclosed our check #2941 in the amount of \$960.00 for our Maintenance Fee Payment on the attached listed 6 mining claims for the period 2020-2021.


We have enclosed a return stamped envelope so you could provide us with a certified copy.

As always, thank you for your assistance in this matter,

Sincerely,



Dennis Atkins, CFO
Western Sierra Mining Corp.



RECEIVED
BLM AZ STATE OFFICE
2020 SEP -3 A 8:02
PHOENIX, ARIZONA

INSUFFICIENT FUNDS.
AMC 348190 CLOSED. R

MAINTENANCE FEE PAYMENT

Claimant Name: Western Sierra Mining Corp.

Address: 6175 Plumtree Lane

City: Edmond State: OK Zip: 73034

Telephone: 405.209.5485

Email address: dennisatkinscpa@icloud.com

Signature: _____

Dennis Atkins, CFO

BLM Date Stamp	RECEIVED BLM AZ STATE OFFICE 2020 SEP - 3 A 8:02 PHOENIX, ARIZONA
----------------------	--

Line No.	AMC Number	Claim/site Name	County Recorder Data	TWP	RNG	SEC
1	341615	BC-1	B3284-757	12N	2W	5
2	364664	BC-2	B4233-793	12N	2W	5
3	341618	Gold Water #1	B3284-765	12N	2W	8
4	341620	Independence #1	B3284-767	14N	2W	32
5	364663	Independence #2	B4243-794	14N	2W	32
6	348190	Oro Cash	B3470-789	12N	3W	1

Bureau of Land Management
 Arizona State Office
www.az.gov

No. of Claims: 6 x \$165 = \$960.00

Check No. #2941

Receipt No. _____

4798087

For BLM Use Only

MAINTENANCE FEE PAYMENT

Claimant Name: Western Sierra Mining Corp.

Address: 6175 Plumtree Lane

City: Edmond State: OK Zip: 73034

Telephone: 405.209.5485

Email address: dennisatkinscpa@icloud.com

Signature: _____

Dennis Atkins, CFO

BLM Date Stamp	PHOENIX, ARIZONA	2020 SEP - 3 A 8:02	RECEIVED
		BLM AZ STATE OFFICE	

Line No.	AMC Number	Claim/site Name	County Recorder Data	TWP	RNG	SEC
1	341615	BC-1	B3284-757	12N	2W	5
2	364664	BC-2	B4233-793	12N	2W	5
3	341618	Gold Water #1	B3284-765	12N	2W	8
4	341620	Independence #1	B3284-767	14N	2W	32
5	364663	Independence #2	B4243-794	14N	2W	32
6	348190	Oro Cash	B3470-789	12N	3W	1

Bureau of Land Management
Arizona State Office
www.az.gov

No. of Claims: 6 x \$165 = \$960.00

Check No. #2941

Receipt No. _____

For BLM Use Only

United States Department of the Interior
Bureau of Land Management
DIV OF LANDS, MINRLS & ENERGY
ONE N CENTRAL AVE
PHOENIX, AZ 85004 -4427
Phone: 602-417-9200

Receipt

No:

4798087

Transaction #: 4925294

Date of Transaction: 09/04/2020

CUSTOMER:

DENNIS ATKINS
6175 PLUMTREE LN
EDMOND, OK 73034-9538 US

LINE #	QTY	DESCRIPTION	REMARKS	UNIT PRICE	TOTAL
1	1.00	LOCATABLE MINERALS / MINING CLAIMS- NOT NEW-UNADJUD, ONE AUTH NO. ONLY / MINING CLAIM MONEY RECEIVED CASES: AMC341615/\$960.00	MAINT	- n/a -	960.00
TOTAL:					\$960.00

PAYMENT INFORMATION			
1	AMOUNT:	960.00	POSTMARKED: N/A
	TYPE:	CHECK	RECEIVED: 09/03/2020
	CHECK NO:	2941	
	NAME:	ATKINS, DENNIS 6175 PLUMTREE LN EDMOND OK 73034-9538 US	

REMARKS

This receipt was generated by the automated BLM Collections and Billing System and is a paper representation of a portion of the official electronic record contained therein.

11/25/20. REFUND OF \$135.00 PROCESSED.
INSUFFICIENT FUNDS, AMC348190. *[Signature]*

MAINTENANCE FEE PAYMENT

Claimant Name: Western Sierra Mining Corp.

Address: 6175 Plumtree Lane

City: Edmond State: OK Zip: 73034

Telephone: 405.330.8395

Email address: dennisatkinscpa@icloud.com

Signature: _____

Dennis Atkins, CFO

341615
364662
348190

BLM Date Stamp	RECEIVED BLM AZ STATE OFFICE 2018 AUG 21 P 1:50 PHOENIX, ARIZONA
----------------------	---

Line No.	AMC Number	Claim/site Name	County Recorder Data	TWP	RNG	SEC
1	341615	BC-1	B3284-757	12N	2W	5
2	364664	BC-2	B4233-793	12N	2W	5
3	341618	Gold Water #1	B3284-765	12N	2W	8
4	341620	Independence #1	B3284-767	14N	2W	32
5	364663	Independence #2	B4243-794	14N	2W	32
6	348190	Oro Cash	B3470-789	12N	3W	1

Bureau of Land Management

Arizona State Office

www.az.gov

No. of Claims: 6 x \$155 = \$930.00

Check No. #1026

Receipt No. 4242490

For BLM Use Only

ENTERED
AUG 27 2018
BY: RAM

MAINTENANCE FEE PAYMENT

Claimant Name: Western Sierra Mining Corp.

Address: 6175 Plumtree Lane

City: Edmond State: OK Zip: 73034

Telephone: 405.330.8395

Email address: dennisatkinscpa@icloud.com

Signature: 
Dennis Atkins, CFO

BLM Date Stamp	RECEIVED BLM AZ STATE OFFICE 2018 AUG 21 P 1:56 PHOENIX, ARIZONA

Line No.	AMC Number	Claim/site Name	County Recorder Data	TWP	RNG	SEC
1	341615	BC-1	B3284-757	12N	2W	5
2	364664	BC-2	B4233-793	12N	2W	5
3	341618	Gold Water #1	B3284-765	12N	2W	8
4	341620	Independence #1	B3284-767	14N	2W	32
5	364663	Independence #2	B4243-794	14N	2W	32
6	348190	Oro Cash	B3470-789	12N	3W	1

Bureau of Land Management
Arizona State Office
www.az.gov

No. of Claims: 6 x \$155 = \$930.00

Check No. #1026

Receipt No. _____

For BLM Use Only

MAINTENANCE FEE PAYMENT

Claimant Name: Western Sierra Mining Corp.

Address: 6175 Plumtree Lane

City: Edmond State: OK Zip: 73034

Telephone: 405.330.8395

Email address: dennisatkinscpa@icloud.com

Signature: 
Dennis Atkins, CFO

BLM Date Stamp	RECEIVED BLM AZ STATE OFFICE 2018 AUG 21 P 1:56 PHOENIX, ARIZONA
----------------------	---

Line No.	AMC Number	Claim/site Name	County Recorder Data	TWP	RNG	SEC
1	341615	BC-1	B3284-757	12N	2W	5
2	364664	BC-2	B4233-793	12N	2W	5
3	341618	Gold Water #1	B3284-765	12N	2W	8
4	341620	Independence #1	B3284-767	14N	2W	32
5	364663	Independence #2	B4243-794	14N	2W	32
6	348190	Oro Cash	B3470-789	12N	3W	1

Bureau of Land Management
Arizona State Office
www.az.gov

No. of Claims: 6 x \$155 = \$930.00

Check No. #1026

Receipt No. _____

For BLM Use Only

Western Sierra Mining Corp.

6175 Plumtree Lane, Edmond, Oklahoma 73034
TEL: 405.330.8395 E-MAIL: dennisatkinscpa@icloud.com
www.westernsierramining.com

August 14, 2018

TO: Bureau of Land Management
One N. Central Ave. Suite 800
Phoenix, Arizona 85004-4427

RECEIVED
BLM ARIZONA
BLM AZ STATE OFFICE
2018 AUG 21 P 1:55
PHOENIX, ARIZONA

Please find enclosed our check #1026 in the amount of \$930.00 for our Maintenance Fee Payment on the attached listed 6 mining claims for the period 2018-2019.

We have enclosed a return stamped envelope so you can provide us with a certified copy.

As always, thank you for your assistance in the matter.

Sincerely,



Dennis Atkins, CPA
Chief Financial Officer

USPS TRACKING NUMBER



9505 5000 2034 8227 0000 24

OKLAHOMA CITY

OK 7
15
21



U.S. POSTAGE
\$7.45
PM 2-DAY
73034 0006
Date of sale
08/15/18
06 2S00
A250808 15 1349 10
08259888 SSK


Expected Delivery
08/17/2018

Western Sierra Mining Corp
6175 Plumtree Lane
Edmond, OK 73034

Bureau of Land Management
One N. Central Ave. Suite 800
Phoenix, AZ 85004-4427

RECEIVED
BLM AZ STATE OFFICE
2018 AUG 21 P 1:55
PHOENIX, ARIZONA

85004-442700



USPS TRACKING NUMBER



9505 5000 2034 8227 0000 24

OKLAHOMA CITY



U.S. POSTAGE
\$7.45
PM 2-DAY
73034 0006
Date of sale
08/15/18
06 2500
08259888
SSK

Expected Delivery
08/17/2018

Western Sierra Mining Corp
6175 Plumtree Lane
Edmond, OK 73034


Bureau of Land Management
One N. Central Ave. Suite 800
Phoenix, AZ 85004-4427

PHOENIX, ARIZONA

2018 AUG 21 P 1:55

RECEIVED
BLM AZ STATE OFFICE

85004-442700



United States Department of the Interior**Bureau of Land Management**

DIV OF LANDS, MINRLS & ENERGY

ONE N CENTRAL AVE

PHOENIX, AZ 85004 -4427

Phone: 602-417-9200

Receipt

No: 4242490

Transaction #: 4357921**Date of Transaction:** 08/23/2018**CUSTOMER:**WESTERN SIERRA MINING CORP.
6175 PLUMTREE LN
EDMOND,OK 73034-9538 US

LINE #	QTY	DESCRIPTION	REMARKS	UNIT PRICE	TOTAL
1	1.00	LOCATABLE MINERALS / MINING CLAIMS- NOT NEW-UNADJUD,ONE AUTH NO. ONLY / MINING CLAIM MONEY RECEIVED CASES: AMC341615/\$930.00	MAINT 2019/6	- n/a -	930.00
TOTAL:					\$930.00

PAYMENT INFORMATION			
1	AMOUNT:	930.00	POSTMARKED: N/A
	TYPE:	CHECK	RECEIVED: 08/21/2018
	CHECK NO:	1026	
	NAME:	WESTERN SIERRA MINING CORP. 6175 PLUMTREE LN EDMOND OK 73034-9538 US	

REMARKS

This receipt was generated by the automated BLM Collections and Billing System and is a paper representation of a portion of the official electronic record contained therein.

Western Sierra Mining Corp.

6175 Plumtree Lane, Edmond, Oklahoma 73034
TEL: 405.209.5485
EMAIL: demmisatkinscpa@icloud.com

341615
364662
348190

28 August, 2017

TRANSMITTAL LETTER

TO: Bureau of Land Management
One N. Central Ave. Suite 800
Phoenix, Arizona 85004-4427

RECEIVED
BLM AZ STATE OFFICE
2017 AUG 30 A 10:29
PHOENIX, ARIZONA

Please find enclosed our check #2840 in the amount of \$930.00 for our Maintenance Fee Payment on the attached listed 6 mining claims for the period 2017-2018.

We have enclosed a return stamped envelope so you could provide us with a certified copy.

As always, thank you for your assistance in this matter,

Sincerely,



Dennis Atkins, CFO
Western Sierra Mining Corp.

391613910
ENTERED
SEP 05 2017
BY: RAN

MAINTENANCE FEE PAYMENT

Claimant Name: Western Sierra Mining Corp.

Address: 6175 Plumtree Lane

City: Edmond State: OK Zip: 73034

Telephone: 405.330.8395

Email address: dennisatkinscpa@icloud.com

Signature: _____

Dennis Atkins, CFO

BLM Date Stamp	RECEIVED BLM AZ STATE OFFICE 2017 AUG 30 A 10:10 PHOENIX, ARIZONA
----------------------	--

Line No.	AMC Number	Claim/site Name	County Recorder Data	TWP	RNG	SEC
1	341615	BC-1	B3284-757	12N	2W	5
2	364664	BC-2	B4233-793	12N	2W	5
3	341618	Gold Water #1	B3284-765	12N	2W	8
4	341620	Independence #1	B3284-767	14N	2W	32
5	364663	Independence #2	B4243-794	14N	2W	32
6	348190	Oro Cash	B3470-789	12N	3W	1

Bureau of Land Management
Arizona State Office
www.az.gov

No. of Claims: 6 x \$155 = \$930.00

Check No. #2840

Receipt No. _____

For BLM Use Only

Western Sierra Mining Corp.

6175 Plumtree Lane, Edmond, Oklahoma 73034
TEL: 405.209.5485
EMAIL: dennisatkinscpa@icloud.com

RECEIVED
BLM AZ STATE OFFICE
2011 AUG 30 A 10:30
PHOENIX, ARIZONA

Resending with
check

Left + check off
of previously
sent pkg

28 August, 2017

TRANSMITTAL LETTER

TO: Bureau of Land Management
One N. Central Ave. Suite 800
Phoenix, Arizona 85004-4427

Please find enclosed our check #2840 in the amount of \$930.00 for our Maintenance Fee Payment on the attached listed 6 mining claims for the period 2017-2018.

We have enclosed a return stamped envelope so you could provide us with a certified copy.

As always, thank you for your assistance in this matter.

Sincerely,



Dennis Atkins, CFO
Western Sierra Mining Corp.

MAINTENANCE FEE PAYMENT

Claimant Name: Western Sierra Mining Corp.

Address: 6175 Plumtree Lane

City: Edmond State: OK Zip: 73034

Telephone: 405.330.8395

Email address: dennisatkinsepai@icloud.com

Signature: _____

Dennis Atkins, CFO

BLM Date Stamp	RECEIVED
	BLM AZ STATE OFFICE
	2017 AUG 30 A 10:31
	PHOENIX, ARIZONA

Line No.	AMC Number	Claim/site Name	County Recorder Data	TWP	RNG	SEC
1	341615	BC-1	B3284-757	12N	2W	5
2	364664	BC-2	B4233-793	12N	2W	5
3	341618	Gold Water #1	B3284-765	12N	2W	8
4	341620	Independence #1	B3284-767	14N	2W	32
5	364663	Independence #2	B4243-794	14N	2W	32
6	348190	Oro Cash	B3470-789	12N	3W	1

Bureau of Land Management

Arizona State Office

www.az.gov

No. of Claims: 6 x \$155 = \$930.00


Check No. #2840

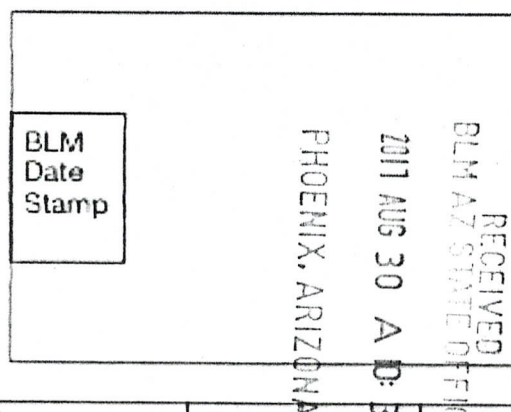
Receipt No. _____

For BLM Use Only

MAINTENANCE FEE PAYMENT

Claimant Name: Western Sierra Mining Corp.
 Address: 6175 Plumtree Lane
 City: Edmond State: OK Zip: 73034
 Telephone: 405.330.8395
 Email address: dennisatkinsepai@icloud.com

Signature: 
 Dennis Atkins, CFO



Line No.	AMC Number	Claim/site Name	County Recorder Data	TWP	RNG	SEC
1	341615	BC-1	B3284-757	12N	2W	5
2	364664	BC-2	B4233-793	12N	2W	5
3	341618	Gold Water #1	B3284-765	12N	2W	8
4	341620	Independence #1	B3284-767	14N	2W	32
5	364663	Independence #2	B4243-794	14N	2W	32
6	348190	Oro Cash	B3470-789	12N	3W	1

Bureau of Land Management
 Arizona State Office
www.az.gov

No. of Claims: 6 x \$155 = \$930.00

Check No. #2840

Receipt No. _____

For BLM Use Only

MAINTENANCE FEE PAYMENT


Claimant Name: Western Sierra Mining Corp.


Address: 6175 Plumtree Lane

City: Edmond State: OK Zip: 73034

Telephone: 405.330.8395

Email address: dennisatkinscpa@icloud.com

Signature: 
Dennis Atkins, CFO



Line No.	AMC Number	Claim/site Name	County Recorder Data	TWP	RNG	SEC
1	341615	BC-1	B3284-757	12N	2W	5
2	364664	BC-2	B4233-793	12N	2W	5
3	341618	Gold Water #1	B3284-765	12N	2W	8
4	341620	Independence #1	B3284-767	14N	2W	32
5	364663	Independence #2	B4243-794	14N	2W	32
6	348190	Oro Cash	B3470-789	12N	3W	1

Bureau of Land Management
Arizona State Office
www.az.gov

No. of Claims: 6 x \$155 = \$930.00

Check No. #2840

Receipt No. _____

For BLM Use Only

DENNIS ATKINS, CPA, PC
6175 PLUMTREE LANE
EDMOND, OK 73034
PH. 405-330-8395

2840

39-8799/3030
18

8-27-16

Date

Pay to the Order of Bureau of Land Management \$ 930⁰⁰/₁₀₀
Nine hundred thirty- dollars & no/100 Dollars



MIDFIRST
BANK
5800 N. Western, Oklahoma City, Oklahoma
www.midfirst.com
405.943.8002

Maintenance Fee Payment
For Western Sierra Mining Corp.

[Signature]

Security
Features
Details on
Back.

NP

⑆303087995⑆2840 ⑈1801013491⑈

RECEIVED
BLM AZ STATE OFFICE
2011 AUG 30 A 10:30
PHOENIX, ARIZONA



This envelope is made from post-consumer waste. Please recycle - again.

PRIORITY ★ MAIL ★ EXPRESS™

OUR FASTEST SERVICE IN THE U.S.

WHEN USED INTERNATIONALLY,
A CUSTOMS DECLARATION
LABEL MAY BE REQUIRED.



EP13F July 2013 OD: 12.5 x 9.5



PS 1000 1000006

VISIT US AT **USPS.COM®**
ORDER FREE SUPPLIES ONLINE

PRESS FIRMLY TO



1007



85004

EDMOND, OK
73003
AUG 28, 17
AMOUNT

\$23.75

R2304E106557-11

WRITE FIRMLY WITH BALL POINT PEN ON HARD SURFACE TO MAKE ALL COPIES LEGIBLE.

CUSTOMER USE ONLY

FROM: (PLEASE PRINT)

PHONE ()

Dennis Atkins, CPA
6175 Plumtree Lane
Edmond OK 73034

PAYMENT BY ACCOUNT (if applicable)

DELIVERY OPTIONS (Customer Use Only)

☒ **SIGNATURE REQUIRED** Note: The mailer must check the "Signature Required" box if the mailer: 1) Requires the addressee's signature; OR 2) Purchases additional insurance; OR 3) Purchases COD service; OR 4) Purchases Return Receipt service. If the box is not checked, the Postal Service will leave the item in the addressee's mail receptacle or other secure location without attempting to obtain the addressee's signature on delivery.

Delivery Options

- ☐ No Saturday Delivery (delivered next business day)
 - ☐ Sunday/Holiday Delivery Required (additional fee, where available*)
 - ☐ 10:30 AM Delivery Required (additional fee, where available*)
- *Refer to USPS.com or local Post Office for availability.

TO: (PLEASE PRINT)

PHONE ()

Bureau of Land Management
One N. Central Avenue, #800
Phoenix, AZ

ZIP + 4® (U.S. ADDRESSES ONLY)

85004-4427

- For pickup or USPS Tracking™, visit USPS.com or call 800-222-1811.
- \$100.00 insurance included.



EL510952061US

NATIONAL USE



**PRIORITY
★ MAIL ★
EXPRESS™**

ORIGIN (POSTAL SERVICE USE ONLY)

<input checked="" type="checkbox"/> 1-Day	<input type="checkbox"/> 2-Day	<input type="checkbox"/> Military	<input type="checkbox"/> DPO
PO ZIP Code 73003	Scheduled Delivery Date (MM/DD/YY) 8/29/17	Postage \$ 23.75	
Date Accepted (MM/DD/YY) 8/28/17	Scheduled Delivery Time <input type="checkbox"/> 10:30 AM <input checked="" type="checkbox"/> 3:00 PM <input type="checkbox"/> 12 NOON	Insurance Fee \$	COD Fee \$
Time Accepted 4:57 PM	10:30 AM Delivery Fee \$	Return Receipt Fee \$	Live Animal Transportation Fee \$
Weight 2 lbs.	Flat Rate \$	Sunday/Holiday Premium Fee \$	Total Postage & Fees \$ 23.75
Acceptance Employee Initials JJA			

DELIVERY (POSTAL SERVICE USE ONLY)

Delivery Attempt (MM/DD/YY)	Time <input type="checkbox"/> AM <input type="checkbox"/> PM	Employee Signature
Delivery Attempt (MM/DD/YY)	Time <input type="checkbox"/> AM <input type="checkbox"/> PM	Employee Signature

LABEL 11-B, SEPTEMBER 2015

PSN 7690-02-000-9996

3-ADDRESSEE COPY



**UNITED STATES
POSTAL SERVICE**

This packaging is the property of the U.S. Postal Service® and is provided solely for use in sending Priority Mail Express™ shipments. Misuse may be a violation of federal law. This packaging is not for resale. EP13F © U.S. Postal Service; July 2013; All rights reserved.

PRIORITY ★ MAIL ★ EXPRESS™



FLAT RATE ENVELOPE

ONE RATE ★ ANY WEIGHT*



PS 10001000006

EP13F July 2013
OD: 12.5 x 9.5

PHOENIX, ARIZONA
2017 AUG 30 A 10:30
RECEIVED
BLM AZ STATE OFFICE



* Money Back Guarantee to U.S., select APO/FPO/DPO, and select International destinations. See DMM and IMM at pe.usps.com for complete details.
* For International shipments, the maximum weight is 4 lbs.



This envelope is made from post-consumer waste. Please recycle - again.

PRIORITY ★ MAIL ★ EXPRESS™

OUR FASTEST SERVICE IN THE U.S.

WHEN USED INTERNATIONALLY,
A CUSTOMS DECLARATION
LABEL MAY BE REQUIRED.



EP13F July 2013 OD: 12.5 x 9.5



PS 10001000006

VISIT US AT **USPS.COM**®
ORDER FREE SUPPLIES ONLINE

WRITE FIRMLY WITH BALL POINT PEN ON HARD SURFACE TO MAKE ALL COPIES LEGIBLE.

CUSTOMER USE ONLY

FROM: (PLEASE PRINT) Dennis Atkins, CP
6175 Plumtree Lane
Edmond, OK 73034

PHONE (405) 209-0893

PAYMENT BY ACCOUNT (if applicable)

DELIVERY OPTIONS (Customer Use Only)

☒ **SIGNATURE REQUIRED** Note: The mailer must check the "Signature Required" box if the mailer: 1) Requires the addressee's signature; OR 2) Purchases additional insurance; OR 3) Purchases COD service; OR 4) Purchases Return Receipt service. If the box is not checked, the Postal Service will leave the item in the addressee's mail receptacle or other secure location without attempting to obtain the addressee's signature on delivery.

Delivery Options

☐ No Saturday Delivery (delivered next business day)
☐ Sunday/Holiday Delivery Required (additional fee, where available)
☐ 10:30 AM Delivery Required (additional fee, where available)
 *Refer to USPS.com® or local Post Office™ for availability.

TO: (PLEASE PRINT) Bureau of Land Management
One North Central Avenue, #800
Phoenix, AZ

PHONE ()

ZIP + 4® (U.S. ADDRESSES ONLY) 85004-4427

■ For pickup or USPS Tracking™, visit USPS.com or call 800-222-1811.
 ■ \$100.00 insurance included.



INTERNATIONAL USE



PRIORITY
★ MAIL ★
EXPRESS™

ORIGIN (POSTAL SERVICE USE ONLY)

☒ 1-Day ☐ 2-Day ☐ Military ☐ DPO

PO ZIP Code 73034 Scheduled Delivery Date (MM/DD/YY) 8/29/17 Postage \$23.75

Date Accepted (MM/DD/YY) 8/29/17 Scheduled Delivery Time ☐ 10:30 AM ☒ 3:00 PM Insurance Fee \$ COD Fee \$

Time Accepted 3:09 PM 10:30 AM Delivery Fee \$ Return Receipt Fee \$ Live Animal Transportation Fee \$

Weight 1.00 lbs. 0.25 oz. Flat Rate \$ Sunday/Holiday Premium Fee \$ Total Postage & Fees \$23.75

Acceptance Employee Initials WA

DELIVERY (POSTAL SERVICE USE ONLY)

Delivery Attempt (MM/DD/YY) Time Employee Signature ☐ AM ☐ PM

Delivery Attempt (MM/DD/YY) Time Employee Signature ☐ AM ☐ PM

LABEL 11-B, SEPTEMBER 2015

PSN 7690-02-000-9996

3-ADDRESSEE COPY



UNITED STATES
POSTAL SERVICE

This packaging is the property of the U.S. Postal Service® and is provided solely for use in sending Priority Mail Express™ shipments. Misuse may be a violation of federal law. This packaging is not for resale. EP13F © U.S. Postal Service; July 2013; All rights reserved.

PRIORITY ★ MAIL ★ EXPRESS™



FLAT RATE ENVELOPE

ONE RATE ★ ANY WEIGHT*



PS10001000006

EP13F July 2013
OD: 12.5 x 9.5

PHOENIX, ARIZONA
2017 AUG 30 A 10:29
RECEIVED
BLM AZ STATE OFFICE



* Money Back Guarantee to U.S., select APO/FPO/DPO, and select International destinations. See DMM and IMM at pe.usps.com for complete details.
* For International shipments, the maximum weight is 4 lbs.

United States Department of the Interior
Bureau of Land Management
DIV OF LANDS, MINRLS & ENERGY
ONE N CENTRAL AVE
PHOENIX, AZ 85004 -4427
Phone: 602-417-9200

Receipt

No: 3967390

Transaction #: 4077283	
Date of Transaction: 08/31/2017	
CUSTOMER:	
	DENNIS ATKINS 6175 PLUMTREE LN EDMOND,OK 73034-9538 US

LINE #	QTY	DESCRIPTION	REMARKS	UNIT PRICE	TOTAL
1	1.00	LOCATABLE MINERALS / MINING CLAIMS- NOT NEW-UNADJUD,ONE AUTH NO. ONLY / MINING CLAIM MONEY RECEIVED CASES: AMC341615/\$930.00	MAINT 2018/6	- n/a -	930.00
TOTAL:					\$930.00

PAYMENT INFORMATION				
1	AMOUNT:	930.00	POSTMARKED:	08/28/2017
	TYPE:	CHECK	RECEIVED:	08/30/2017
	CHECK NO:	2840		
	NAME:	ATKINS CPA PC, DENNIS 6175 PLUMTREE LN EDMOND OK 73034-9538 US		

REMARKS

This receipt was generated by the automated BLM Collections and Billing System and is a paper representation of a portion of the official electronic record contained therein.

MAINTENANCE FEE PAYMENT

AMC 341615


348190

364662

Claimant Name: Western Sierra Mining
 Address: 2750 Cisco Drive South
 City: Lake Havasu City State: AZ Zip: 86403
 Telephone: 928-680-5513
 E-mail address: wsrcm@citlink.net

Signature: D. Atkins
Dennis Atkins, CFO

(This is not a change of address)



Line No.	AMC Number	Claim/site Name	County Recorder Data	TWP	RNG	SEC
1	341615	BC-1	B3284-757	12N	2W	5
2	364664	BC-2	B4233-793	12N	2W	5
3	341618	Gold Water #1	B3284-765	12N	2W	8
4	341620	Independence #1	B3284-767	14N	2W	32
5	364663	Independence #2	B4243-794	14N	2W	32
6	348190	Oro Cash	B3470-789	12N	3W	1
7						
8						
9						

Bureau of Land Management
 Arizona State Office
www.az.gov

No. of Claims 6 x \$155 = \$930.00

Check No. 2797

Receipt No: 3640746

For BLM Use Only

Western Sierra Mining Corp.

RECEIVED
BLM AZ STATE OFFICE

2016 AUG 24 P 1:52

2750 Cisco Drive South, LAKE HAVASU CITY, ARIZONA 86403 PHOENIX, ARIZONA
TEL: (928) 680-5513 . FAX: (928) 680-7066
E-MAIL: wsrcm@citlink.net or www.westernsierramining.com

22 August, 2016

TRANSMITTAL LETTER

TO: Bureau of Land Management
One N. Central Ave. Suite 800
Phoenix, Arizona 85004-4427

Please find enclosed our check number XXXX in the amount of \$930.00 for our Maintenance Fee Payment on the attached listed 6 mining claims for the period 2016-2017.

We have enclosed a return stamped envelope so you could provide us with a certified copy.

As always, thank you for your assistance in this matter,

Sincerely,


Western Sierra Mining

PRESS FIRMLY TO SEAL

PRESS FIRMLY TO SEAL



1007



85004

U.S. POSTAGE
PAID
EDMOND, OK
73003
AUG 23 16
AMOUNT
\$22.95
R2303S102480-20

PRIORITY ★ MAIL ★ EXPRESS™

OUR FASTEST SERVICE IN THE U.S.

RECEIVED
BLM AZ STATE OFFICE
2016 AUG 24 P 1:52
PHOENIX, ARIZONA

WHEN USED INTERNATIONALLY,
A CUSTOMS DECLARATION
LABEL MAY BE REQUIRED.



EP13F July 2013 OD: 12.5 x 9.5



PS10001000006

VISIT US AT **USPS.COM®**
ORDER FREE SUPPLIES ONLINE

CUSTOMER USE ONLY

FROM: (PLEASE PRINT)

PHONE ()

Dana Atkins CPA
6175 Pioneer Lane
Edmond, OK 73034

PAYMENT BY ACCOUNT (if applicable)

DELIVERY OPTIONS (Customer Use Only)

☒ **SIGNATURE REQUIRED** Note: The mailer must check the "Signature Required" box if the mailer: 1) Requires the addressee's signature; OR 2) Purchases additional insurance; OR 3) Purchases COD service; OR 4) Purchases Return Receipt service. If the box is not checked, the Postal Service will leave the item in the addressee's mail receptacle or other secure location without attempting to obtain the addressee's signature on delivery.

Delivery Options

☐ No Saturday Delivery (delivered next business day)

☐ Sunday/Holiday Delivery Required (additional fee, where available)

☐ 10:30 AM Delivery Required (additional fee, where available)

*Refer to USPS.com® or local Post Office® for availability.

TO: (PLEASE PRINT)

PHONE ()

Bureau of Land Management
c/o N. Central Avenue, S. 800
Phoenix, AZ 85009

ZIP + 4® (U.S. ADDRESSES ONLY)

85004-4427

- For pickup or USPS Tracking™, visit USPS.com or call 800-222-1811.
- \$100.00 insurance included.



EK972815702US

NATIONAL USE
HIDE



PRIORITY
★ MAIL ★
EXPRESS™

ORIGIN (POSTAL SERVICE USE ONLY)

<input type="checkbox"/> 1-Day	<input type="checkbox"/> 2-Day	<input type="checkbox"/> Military	<input type="checkbox"/> DPO
PO ZIP Code 73034	Scheduled Delivery Date (MM/DD/YY) 01/24/16	Postage \$ 22.95	
Date Accepted (MM/DD/YY) 01/23/16	Scheduled Delivery Time <input type="checkbox"/> 10:30 AM <input checked="" type="checkbox"/> 12 NOON <input type="checkbox"/> 3:00 PM	Insurance Fee \$	COD Fee \$
Time Accepted 7:59	10:30 AM Delivery Fee \$	Return Receipt Fee \$	Live Animal Transportation Fee \$
Weight 1	Flat Rate \$	Sunday/Holiday Premium Fee \$	Total Postage & Fees \$ 22.95
lbs.	ozs.	Acceptance Employee Initials 101	

DELIVERY (POSTAL SERVICE USE ONLY)

Delivery Attempt (MM/DD/YY)	Time	Employee Signature
	<input type="checkbox"/> AM <input type="checkbox"/> PM	
Delivery Attempt (MM/DD/YY)	Time	Employee Signature
	<input type="checkbox"/> AM <input type="checkbox"/> PM	

LABEL 11-B, JANUARY 2014

PSN 7890-02-000-9996

3-ADDRESSEE COPY



UNITED STATES
POSTAL SERVICE

This packaging is the property of the U.S. Postal Service® and is provided solely for use in sending Priority Mail Express™ shipments. Misuse may be a violation of federal law. This packaging is not for resale. EP13F © U.S. Postal Service, July 2013; All rights reserved.

This envelope is made from post-consumer waste. Please recycle - again.

WRITE FIRMLY TO MAKE ALL COPIES LEGIBLE.

PRIORITY ★ MAIL ★ EXPRESS™



GUARANTEED*



TRACKED



INSURED



FLAT RATE ENVELOPE

ONE RATE ★ ANY WEIGHT*



PS10001000006

EP13F July 2013
OD: 12.5 x 9.5



* Money Back Guarantee to U.S., select APO/FPO/DPO, and select International destinations. See DMM and IMM at pe.usps.com for complete details.
* For International shipments, the maximum weight is 4 lbs.

United States Department of the Interior
Bureau of Land Management
DIV OF LANDS, MINRLS & ENERGY
ONE N CENTRAL AVE
PHOENIX, AZ 85004 -4427
Phone: 602-417-9200

Receipt

No:

3640746

Transaction #: 3744693	
Date of Transaction: 08/25/2016	
CUSTOMER:	
	WESTERN SIERRA MINING CORP. 2750 CISCO DR S LAKE HAVASU CITY, AZ 86403-5110 US

LINE #	QTY	DESCRIPTION	REMARKS	UNIT PRICE	TOTAL
1	1.00	LOCATABLE MINERALS / MINING CLAIMS- NOT NEW-UNADJUD, ONE AUTH NO. ONLY / MINING CLAIM MONEY RECEIVED CASES: AMC341615/\$930.00	MAINT FEE 2017 - 6	- n/a -	930.00
TOTAL:					\$930.00

PAYMENT INFORMATION				
1	AMOUNT:	930.00	POSTMARKED:	08/23/2016
	TYPE:	CHECK	RECEIVED:	08/24/2016
	CHECK NO:	2797		
	NAME:	ATKINS, DENNIS 6175 PLUMTREE LANE EDMOND OK 73034 US		

REMARKS

This receipt was generated by the automated BLM Collections and Billing System and is a paper representation of a portion of the official electronic record contained therein.

ENTERED
AUG 26 2016
BY: 

Western Sierra Mining Corp.

341615
364662
348190

2750 Cisco Drive South, LAKE HAVASU CITY, ARIZONA 86403

TEL: (928) 680-5513 . FAX: (928) 680-7066

E-MAIL: wsrcm@citlink.net or www.westernsierramining.com

21 August, 2015

TRANSMITTAL LETTER

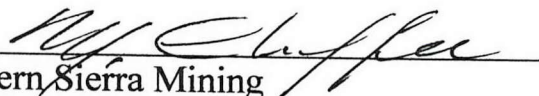
TO: Bureau of Land Management
One N. Central Ave. Suite 800
Phoenix, Arizona 85004-4427

Please find enclosed our check number 1013 in the amount of \$930.00 for our Maintenance Fee Payment on the attached listed 6 mining claims for the period 2015-2016.

We have enclosed a return stamped envelope so you could provide us with a certified copy.

As always, thank you for your assistance in this matter,

Sincerely,


Western Sierra Mining
Michael M. Chaffee, President

RECEIVED
BLM AZ STATE OFFICE
2015 AUG 25 A 10:32
PHOENIX, ARIZONA



ARIZONA

CALIFORNIA

IDAHO

MEXICO

BAJA CALIFORNIA

MAINTENANCE FEE PAYMENT

Claimant Name: Western Sierra Mining
Address: 2750 Cisco Drive South
City: Lake Havasu City State: AZ Zip: 86403
Telephone: 928-680-5513
E-mail address: worm@citlink.net

Signature: [Signature]

(This is not a change of address)

BLM
Date
Stamp

2015 AUG 25 A 10:32
PHOENIX, ARIZONA

RECEIVED
BLM AZ STATE OFFICE

Line No.	AMC Number	Claim/site Name	County Recorder Data	TWP	RNG	SEC
1	341615	BC-1	B3284-757	12N	2W	5
2	364664	BC-2	B4233-793	12N	2W	5
3	341618	Gold Water #1	B3284-765	12N	2W	8
4	341620	Independence #1	B3284-767	14N	2W	32
5	364663	Independence #2	B4243-794	14N	2W	32
6	348190	Oro Cash	B3470-789	12N	3W	1
7						
8						
9						

Bureau of Land Management
Arizona State Office
www.az.gov

No. of Claims 6 x \$155 = \$930.00

Check No. 1013

Receipt No: 3377593

For BLM Use Only

MAINTENANCE FEE PAYMENT

Claimant Name: Western Sierra Mining
Address: 2750 Cisco Drive South
City: Lake Havasu City State: AZ Zip: 86403
Telephone: 928-680-5513
E-mail address: wsrcm@citlink.net

Signature: _____

(This is not a change of address)

BLM
Date
Stamp

RECEIVED
BLM AZ STATE OFFICE
2015 AUG 25 A 10:32
PHOENIX, ARIZONA

Line No.	AMC Number	Claim/site Name	County Recorder Data	TWP	RNG	SEC
1	341615	BC-1	B3284-757	12N	2W	5
2	364664	BC-2	B4233-793	12N	2W	5
3	341618	Gold Water #1	B3284-765	12N	2W	8
4	341620	Independence #1	B3284-767	14N	2W	32
5	364663	Independence #2	B4243-794	14N	2W	32
6	348190	Oro Cash	B3470-789	12N	3W	1
7						
8						
9						

Bureau of Land Management
Arizona State Office
www.az.gov

No. of Claims 6 x \$155 = \$930.00

Check No. 1013

Receipt No: _____

For BLM Use Only

Do not ship liquids, blood, or diagnostics in this packaging.

38 ZSYA

85004
AZ-US
PHX



1 4 074/E2 20AUG15 1HUA 537C1/FECA/EE4B

00022

00028

FedEx Package
Express US Airbill

FedEx Tracking Number 8070 6229 5044

1 From

Date 8-4-15

Sender's Name M. CHAFFEE Phone 928 480-5512

Company USA CONSTRUCTION

Address 2750 CISCOR DR S

Depot/Floor/Suite/Room

City LAKE HAVASU CITY State AZ ZIP 86403-5110

2 Your Internal Billing Reference

3 To

Recipient's Name BLM1 Phone

Company BUREAU OF LAND MANAGEMENT

Address ONE NORTH CENTRAL

Address SUITE 800

City PHOENIX State AZ ZIP 85004

0117002715



8070 6229 5044

Form ID No. 0215

4 Express Package Service

NOTE: Service order has changed. Please select carefully.

Next Business Day

☐ FedEx First Overnight
Earliest next business morning delivery to select locations. Friday shipments will be delivered on Monday unless SATURDAY Delivery is selected.

☐ FedEx Priority Overnight
Next business morning. Friday shipments will be delivered on Monday unless SATURDAY Delivery is selected.

☐ FedEx Standard Overnight
Next business afternoon. Saturday Delivery NOT available.

2 or 3 Business Days

☐ FedEx 2Day A.M.
Second business morning. Saturday Delivery NOT available.

☐ FedEx 2Day
Second business afternoon. Thursday shipments will be delivered on Monday unless SATURDAY Delivery is selected.

☒ FedEx Express Saver
Third business day. Saturday Delivery NOT available.

5 Packaging

* Declared value limit \$500.

☒ FedEx Envelope*

☐ FedEx Pak*

☐ FedEx Box

☐ FedEx Tube

☐ Other

6 Special Handling and Delivery Signature Options

☐ SATURDAY Delivery

NOT available for FedEx Standard Overnight, FedEx 2Day A.M., or FedEx Express Saver.

No Signature Required
Packages may be left without obtaining a signature for delivery.

☐ Direct Signature
Someone at recipient's address may sign for delivery. Fee applies.

☐ Indirect Signature
If no one is available at recipient's address, someone at a neighboring address may sign for delivery. For residential deliveries only. Fee applies.

Does this shipment contain dangerous goods?

One box must be checked.

☒ No

☐ Yes
As per attached Shipper's Declaration.

☐ Yes
Shipper's Declaration not required.

☐ Dry Ice
Dry Ice, 6.1 UN 1845

☐ Cargo Aircraft Only

Dangerous goods (including dry ice) cannot be shipped in FedEx packaging or placed in a FedEx Express Drop Box.

7 Payment Bill to:

Enter FedEx Acct. No. or Credit Card No. below.

Obtain recip. Acct. No. ☐

☒ Sender
FedEx No. Section 1 will bill.

☐ Recipient

☐ Third Party

☐ Credit Card

☐ Cash/Check

Total Packages

Total Weight

Credit Card Auth.

Your liability is limited to US\$100 unless you declare a higher value. See the current FedEx Services Guide for details.


611

Rev. Date 2/12 • Part #183134 • ©1994-2012 FedEx • PRINTED IN U.S.A. SRF

fedex.com 1800.GoFedEx 1800.463.3339

fedex.com 1800.GoFedEx 1800.463.3339

Insert shipping document here.



earthsmart

FedEx carbon-neutral
envelope shipping

Align top of FedEx Express® shipping label here.

Envelope

RECEIVED
BLMAZ STATE OFFICE
2015 AUG 25 A 10: 29
PHOENIX, ARIZONA

Align bottom of peel and stick airbill here.

United States Department of the Interior
Bureau of Land Management
 LANDS/RECREATION & PLANNING
 ONE N CENTRAL AVE
 PHOENIX, AZ 85004 -2203
 Phone: 602-417-9200

Receipt

No: 3377593

Transaction #: 3475842	
Date of Transaction: 08/26/2015	
CUSTOMER:	
WESTERN SIERRA MINING CORP. 2750 CISCO DR S LAKE HAVASU CITY, AZ 86403-5110 US	

LINE #	QTY	DESCRIPTION	REMARKS	UNIT PRICE	TOTAL
1	1.00	LOCATABLE MINERALS / MINING CLAIMS- NOT NEW-UNADJUD, ONE AUTH NO. ONLY / MINING CLAIM MONEY RECEIVED CASES: AMC341615/\$930.00	MAINT FEE PYMNT - 6 2016	- n/a -	930.00
TOTAL:					\$930.00

PAYMENT INFORMATION				
1	AMOUNT:	930.00	POSTMARKED:	08/21/2015
	TYPE:	CHECK	RECEIVED:	08/25/2015
	CHECK NO:	1013		
	NAME:	AZURITE DEVELOPMENT CORPORATION 6175 PLUMTREE LANE EDMOND OK 73034 US		

REMARKS

This receipt was generated by the automated BLM Collections and Billing System and is a paper representation of a portion of the official electronic record contained therein.

Run Date: 08/20/14

7

Run Time: 03:40 PM

**DEPARTMENT OF THE INTERIOR
BUREAU OF LAND MANAGEMENT
MINING CLAIMS**

MC Maintenance Fees Paid Through the BLM Pay Portal

341615

348190

364662

393968

CBS Receipt: 3100870

Agency Tracking ID: 2091575156

Assessment Year: 2015

Number of BLM Serial Nr: 9

Paid On : 08/13/2014

Total Amount Paid: \$1,395.00

Claim Name	BLM Serial No	Lead File No	Case Type	Amount Paid
BC-1	AMC341615	AMC341615	384101	\$155.00
GOLDWATER #1	AMC341618			\$155.00
INDEPENDENCE #1	AMC341620			\$155.00
ORO CACHE #1	AMC348190	AMC348190		\$155.00
BIG CHIEF FRACTION	AMC364662	AMC364662		\$155.00
INDEPENDENCE #2	AMC364663			\$155.00
BC-2	AMC364664			\$155.00
EAGLE #1	AMC393968	AMC393968		\$155.00
EAGLE #2	AMC393969			\$155.00

NO WARRANTY IS MADE BY BLM FOR USE OF THE DATA FOR PURPOSES NOT INTENDED BY BLM

United States Department of the Interior
Bureau of Land Management
BUSINESS & SUPPORT SVCS DIV
ONE N CENTRAL AVE SUITE 800
PHOENIX, AZ 85004 -4427
Phone: (602) 417-9200

Receipt

No: 3100870

Transaction #: 3192422	
Date of Transaction: 08/13/2014	
CUSTOMER:	
	MICHAEL M. CHAFFEE 2750 CISCO DRIVE SOUTH LAKE HAVASU CITY, AZ 86403

LINE #	QTY	DESCRIPTION	REMARKS	UNIT PRICE	TOTAL
1	1.00	LOCATABLE MINERALS / MINING CLAIMS- NOT NEW-UNADJUD, ONE AUTH NO. ONLY / MINING CLAIM MONEY RECEIVED CASES: AMC393969/\$1395.00		- n/a -	1395.00
TOTAL:					\$1,395.00

PAYMENT INFORMATION				
NOTE: Items will appear on credit card statement as "BLM O Mining Claim".				
1	AMOUNT:	1395.00	POSTMARKED:	N/A
	TYPE:	CREDIT CARD	RECEIVED:	08/13/2014
	NAME:	MICHAEL M. CHAFFEE 2750 CISCO DRIVE SOUTH LAKE HAVASU CITY AZ 86403		
	CARD NO:	XXXXXXXXXXXX3114	AUTH CODE:	07525G
	NAME ON CARD:	MICHAEL M. CHAFFEE		
	EXPIRES:	09/2017		
	SIGNATURE:			

REMARKS

This receipt was generated by the automated BLM Collections and Billing System and is a paper representation of a portion of the official electronic record contained therein.

AMC 393968
 AMC 341615
 AMC 364662
 AMC 348190

MAINTENANCE FEE PAYMENT

Claimant Name: WESTERN SIERRA MINING
 Address: 2750 CISCO DR S.
 City: LAKE HAVASU State: AZ Zip: 86403
 Telephone: 928-680-5513
 E-mail address: WSRM@CITILINK.NET
 Signature: [Signature]
☐ Check here if this is a change of address.

RECEIVED
 BLM AZ STATE OFFICE
 2013 AUG 21 A 10:36
 PHOENIX, ARIZONA
 BLM
 Date
 Stamp

LINE NO.	AMC NUMBER	CLAIM/SITE NAME	COUNTY RECORDER DATA (If available)	TWP	RNG	SEC
1	341615	BC-1	B 3284-757	12N	2W	5
2	364664	BC-2	B 4233-793	12N	2W	5
3	364662	BIG CHIEF FRACTION	B 4233-792	12N	2W	8
4	341618	GOLDWATER #1	B 3284-765	12N	2W	8
5	341620	INDEPENDENCE #1	B 3284-767	12N	2W	8
6	364663	" #2	B 4243-794	12N	2W	8
7	348190	ORO CASH	B 3470-789	12N	3W	1
8	393968	EAGLE #1	B 4598-399	12N	2W	4
9	393969	EAGLE #2	B 4598-380	12N	2W	4
10						

List additional claims on Form MCF114.

Bureau of Land Management
 Arizona State Office
www.az.blm.gov

No. of Claims: 7 x \$125 = 875
 Check No: 2022 Init. [Signature]
 Receipt No.: 2861955
 For BLM Use Only

This form is available from the Arizona Department of Mines and Mineral Resources and may be reproduced.

Form: MCF112
 Revised July 2005

ENTERED
 AUG 27 2013
 BY: 18

Western Sierra Mining Corp.

2750 Cisco Drive South, LAKE HAVASU CITY, ARIZONA 86403

TEL: (928) 680-5513 . FAX: (928) 680-7066

E-MAIL: wslrm@citlink.net or www.westernsierramining.com

16 August, 2013

TRANSMITTAL LETTER

TO: Bureau of Land Management
One N. Central Ave. Suite 800
Phoenix, Arizona 85004-4427

Please find enclosed our check number 2022 in the amount of \$1260.00 for our Maintenance Fee Payment on the attached listed 9 mining claims for the period 2013-2014.

We have enclosed a return stamped envelope so you could provide us with a certified copy.

As always, thank you for your assistance in this matter,

Sincerely,



Western Sierra Mining
Michael M. Chaffee, President

RECEIVED
BLM AZ STATE OFFICE
2013 AUG 21 A 10:35
PHOENIX, ARIZONA

ARIZONA

CALIFORNIA

IDAHO

MEXICO

BAJA CALIFORNIA

United States Department of the Interior
Bureau of Land Management
LANDS/RECREATION & PLANNING
ONE N CENTRAL AVE
PHOENIX, AZ 85004 -2203
Phone: 602-417-9200

Receipt

No: 2861955

Transaction #: 2947844

Date of Transaction: 08/22/2013

CUSTOMER:

WESTERN SIERRA MINING CORP.
2750 CISCO DR S
LAKE HAVASU CITY, AZ 86403-5110 US

LINE #	QTY	DESCRIPTION	REMARKS	UNIT PRICE	TOTAL
1	1.00	LOCATABLE MINERALS / MINING CLAIMS- NOT NEW-UNADJUD, ONE AUTH NO. ONLY / MINING CLAIM MONEY RECEIVED CASES: AMC341615/\$1260.00	MAINT FEE PYMNT (9) 2014	- n/a -	1260.00
TOTAL:					\$1,260.00

PAYMENT INFORMATION			
1	AMOUNT:	1260.00	POSTMARKED: 08/19/2013
	TYPE:	CHECK	RECEIVED: 08/21/2013
	CHECK NO:	2022	
	NAME:	WESTERN SIERRA MINING CORP 2750 CISCO DR S LAKE HAVASU CITY AZ 86403-5110 US	

REMARKS

This receipt was generated by the automated BLM Collections and Billing System and is a paper representation of a portion of the official electronic record contained therein.

AMC 341615
 AMC 364662
 AMC 348190
 AMC 393968

MAINTENANCE FEE PAYMENT

Claimant Name: WESTERN SIERRA MINING

Address: 2750 CISCO DR. S.

City: LAKE HAVAS State: AZ Zip: 86403

Telephone: 928-680-5513

E-mail address: WSRM@CITLINK.NET

Signature: [Signature]

☐ Check here if this is a change of address.

BLM
 Date
 Stamp

RECEIVED
 BLM AZ STATE OFFICE
 2012 AUG 16 A 11:34
 PHOENIX, ARIZONA

LINE NO.	AMC NUMBER	CLAIM/SITE NAME	COUNTY RECORDER DATA (If available)	TWP	RNG	SEC
1	341615	BC-1	B3284-757	12N	2W	85
2	364664	BC-2	B4233-793	12N	2W	5
3	364662	BIG CHIEF FRACTION	B4233-792	12N	2W	8
4	341618	GOLD WATER #1	B3284-765	12N	2W	8
5	341620	INDEPENDENCE #1	B3284-767	12N	2W	8
6	364663	" #2	B4243-794	12N	2W	8
7	348190	ORO CASH	B3470-789	12N	3W	1
8	393968	EAGLE #1	B4598-379	12N	2W	4
9	393969	EAGLE #2	B4598-380	12N	2W	4
10						

List additional claims on Form MCF114.

Bureau of Land Management
 Arizona State Office
www.blm.gov/az/

No. of Claims: 9 x \$140 = 1260.00
 Check No: 18567 Init. A.A.
 Receipt No.: 21033102
 For BLM Use Only

Form: MCF112
 Revised July 2009

This form is available from the Arizona Department of Mines and Mineral Resources and may be reproduced.

RE 8.24.12
 ENTERED IN COMPUTER

Western Sierra Mining Corp.

2750 Cisco Drive South, LAKE HAVASU CITY, ARIZONA 86403

TEL: (928) 680-5513 . FAX: (928) 680-7066

E-MAIL: wsmr@citlink.net or www.westernsierramining.com

10 August, 2012

TRANSMITTAL LETTER

TO: Bureau of Land Management
One N. Central Ave. Suite 800
Phoenix, Arizona 85004-4427

Please find enclosed our check number 1857 in the amount of \$1260.00 for our Maintenance Fee Payment on the attached listed 9 mining claims for the period 2012-2013.

We have enclosed a return stamped envelope so you could provide us with a certified copy.

As always, thank you for your assistance in this matter,

Sincerely,


Western Sierra Mining
Michael M. Chaffee, President

RECEIVED
BLM AZ STATE OFFICE
2012 AUG 16 A 11:34
PHOENIX, ARIZONA

United States Department of the Interior
Bureau of Land Management
LANDS/RECREATION & PLANNING
ONE N CENTRAL AVE
PHOENIX, AZ 85004 -2203
Phone: 602-417-9200

Receipt

No: 2633102

Transaction #: 2713635

Date of Transaction: 08/17/2012

CUSTOMER:

WESTERN SIERRA MINING CORP.
2750 CISCO DR S
LAKE HAVASU CITY, AZ 86403-5110 US

LINE #	QTY	DESCRIPTION	REMARKS	UNIT PRICE	TOTAL
1	1.00	LOCATABLE MINERALS / MINING CLAIMS-NOT NEW-UNADJUD, ONE AUTH NO. ONLY / MINING CLAIM MONEY RECEIVED CASES: AMC341615/\$1260.00	MAINT FEE PYMNT (9) 2013	- n/a -	1260.00
TOTAL:					\$1,260.00

PAYMENT INFORMATION

1	AMOUNT:	1260.00	POSTMARKED:	N/A
	TYPE:	CHECK	RECEIVED:	08/16/2012
	CHECK NO:	1857		
	NAME:	WESTERN SIERRA MINING CORP. 2750 CISCO DR S LAKE HAVASU CITY AZ 86403-5110 US		

REMARKS

This receipt was generated by the automated BLM Collections and Billing System and is a paper representation of a portion of the official electronic record contained therein.

Western Sierra Mining Corp.

AMC 341615
AMC 348190
AMC 364662

2750 Cisco Drive South, LAKE HAVASU CITY, ARIZONA 86403
TEL: (928) 680-5513 . FAX: (928) 680-7066
E-MAIL: wsm@citlink.net or www.westernsierramining.com

AMC 393968

3 August, 2011

TRANSMITTAL LETTER


TO: Bureau of Land Management
One N. Central Ave. Suite 800
Phoenix, Arizona 85004-4427

Please find enclosed our check number 1751 in the amount of \$1260.00 for our Maintenance Fee Payment on the attached listed 9 mining claims for the period 2011-2012.

We have enclosed a return stamped envelope so you could provide us with a certified copy.

As always, thank you for your assistance in this matter,

Sincerely,


Western Sierra Mining
Michael M. Chaffee, President

AUG 18 2011 Cm

RECEIVED
BLM AZ STATE OFFICE
2011 AUG 10 A 8:26
PHOENIX, ARIZONA

MAINTENANCE FEE PAYMENT

 Claimant Name: WESTERN SIERRA MINING

 Address: 2750 CISCO DR. S.

 City: LAKE HAVAS State: AZ Zip: 86403

 Telephone: 928-680-5513

 E-mail address: WSRM@CITLINK.NET

 Signature: [Signature]
☐ Check here if this is a change of address.

 BLM
Date
Stamp

 RECEIVED
BLM AZ STATE OFFICE
2011 AUG 10 A 8:26
PHOENIX, ARIZONA

LINE NO.	AMC NUMBER	CLAIM/SITE NAME	COUNTY RECORDER DATA (If available)	TWP	RNG	SEC
1	341615	BC-1	B3284-757	12N	2W	25
2	364664	BC-2	B4233-793	12N	2W	5
3	364662	BIG CHIEF FRACTION	B4233-792	12N	2W	8
4	341618	GOLDWATER #1	B3284-765	12N	2W	8
5	341620	INDEPENDENCE #1	B3284-767	12N	2W	8
6	364663	" #2	B4243-794	12N	2W	8
7	348190	ORO CASH	B3470-789	12N	3W	1
8	393968	EAGLE #1	B4598-379	12N	2W	4
9	393969	EAGLE #2	B4598-380	12N	2W	4
10						

List additional claims on Form MCF114.

 Bureau of Land Management
Arizona State Office
www.blm.gov/az/

 No. of Claims: 9 x \$140 = 1260.00
 Check No: 1751 Init. [Signature]
 Receipt No.: 2401588
 For BLM Use Only

 Form: MCF112
Revised July 2009

This form is available from the Arizona Department of Mines and Mineral Resources and may be reproduced.

MAINTENANCE FEE PAYMENT

Claimant Name: WESTERN SIERRA MINING

Address: 2750 CISCO DR. S.

City: LAKE HAVAS State: AZ Zip: 86403

Telephone: 928-680-5513

E-mail address: WSRM@CITLINK.NET

Signature: [Signature]

☐ Check here if this is a change of address.

BLM
Date
Stamp

PHOENIX, ARIZONA

2011 AUG 10 A 8:26

RECEIVED
BLM AZ STATE OFFICE

LINE NO.	AMC NUMBER	CLAIM/SITE NAME	COUNTY RECORDER DATA (If available)	TWP	RNG	SEC
1	341615	BC-1	B3284-757	12N	2W	5
2	364664	BC-2	B4233-793	12N	2W	5
3	364662	BIG CHIEF FRACTION	B4233-792	12N	2W	8
4	341618	GOLDWATER #1	B3284-765	12N	2W	8
5	341620	INDEPENDENCE #1	B3284-767	12N	2W	8
6	364663	" #2	B4243-794	12N	2W	8
7	348190	ORO CASH	B3470-789	12N	3W	1
8	393968	EAGLE #1	B4598-379	12N	2W	4
9	393969	EAGLE #2	B4598-380	12N	2W	4
10						

List additional claims on Form MCF114.

Bureau of Land Management
Arizona State Office
www.blm.gov/az/

No. of Claims: 9 x \$140 = 1260⁰⁰
Check No: 1751 Init. _____
Receipt No.: _____
For BLM Use Only

Form: MCF112
Revised July 2009

This form is available from the Arizona Department of Mines and Mineral Resources and may be reproduced.

FedEx
Tracking
Number

8742 5062 5806

RECIPIENT: PEEL HERE

1 From This portion can be removed for Recipient's records.

Date 8-9-11 FedEx Tracking Number 874250625806Sender's Name M. Chaffee Phone 928 680-5513Company WESTERN SIERRA MINING CORPAddress 2750 CISCO DR S Dept./Floor/Suite/RoomCity LAKE HAVASU CITY State AZ ZIP 86403-5110

2 Your Internal Billing Reference

3 To Recipient's Name BUREAU OF PhoneCompany LAND MANAGEMENTAddress ONE N. CENTRAL AV.
We cannot deliver to P.O. boxes or P.O. ZIP codes.Address SUITE 800
Use this line for the HOLD location address or for continuation of your shipping address.City PHOENIX State AZ ZIP 85004-4427HOLD Weekday
FedEx location address
REQUIRED. NOT available for
FedEx First Overnight.HOLD Saturday
FedEx location address
REQUIRED. Available ONLY for
FedEx Priority Overnight and
FedEx 2Day to select locations.

0429049271



8742 5062 5806

Form
ID No.

0215

Recipient's Copy

4a Express Package Service

* To most locations.

Packages up to 150 lbs.

☐ FedEx Priority Overnight
Next business morning.* Friday
shipments will be delivered on Monday
unless SATURDAY Delivery is selected.☐ FedEx Standard Overnight
Next business afternoon.*
Saturday Delivery NOT available.☐ FedEx First Overnight
Earliest next business morning
delivery to select locations.*☐ FedEx 2Day
Second business day.* Thursday
shipments will be delivered on Monday
unless SATURDAY Delivery is selected.☒ FedEx Express Saver
Third business day.*
Saturday Delivery NOT available.

4b Express Freight Service

** To most locations.

Packages over 150 lbs.

☐ FedEx 1Day Freight
Next business day.** Friday shipments will
be delivered on Monday unless SATURDAY
Delivery is selected.

FedEx 1Day Freight Booking No.

☐ FedEx 2Day Freight
Second business day.** Thursday shipments will be delivered
on Monday unless SATURDAY Delivery is selected.☐ FedEx 3Day Freight
Third business day.** Saturday Delivery NOT available.

5 Packaging

* Declared value limit \$500.

☒ FedEx
Envelope*☐ FedEx Pak*
Includes FedEx Small Pak and
FedEx Large Pak.☐ FedEx
Box☐ FedEx
Tube☐ Other

6 Special Handling and Delivery Signature Options

☐ SATURDAY Delivery
NOT available for FedEx Standard Overnight, FedEx Express Saver, or FedEx 3Day Freight.☒ No Signature Required
Package may be left without
obtaining a signature for delivery.☐ Direct Signature
Someone at recipient's address
may sign for delivery. Fee applies.☐ Indirect Signature
If no one is available at recipient's
address, someone at a neighboring
address may sign for delivery. For
residential deliveries only. Fee applies.

Does this shipment contain dangerous goods?

One box must be checked.

☒ No☐ Yes
As per attached
Shipper's Declaration.☐ Yes
Shipper's Declaration
not required.☐ Dry Ice
Dry ice, 9, UN 1845 _____ x _____ kgDangerous goods (including dry ice) cannot be shipped in FedEx packaging
or placed in a FedEx Express Drop Box.☐ Cargo Aircraft Only

7 Payment Bill to:

☒ Sender
Acct. No. in Section
1 will be billed.

Enter FedEx Acct. No. or Credit Card No. below.

☐ Recipient☐ Third Party☐ Credit CardObtain recip.
Acct. No. ☐☐ Cash/Check

Total Packages

Total Weight

Credit Card Auth.

*Our liability is limited to \$100 unless you declare a higher value. See the current FedEx Service Guide for details.

605

FedEx Express

US Airbill

FedEx
Tracking
Number

8742 5062 5806

Form
ID No.

0215

Recipient's Copy

RECIPIENT: PEEL HERE

1 From This portion can be removed for Recipient's records.

Date 8-9-11 FedEx Tracking Number 874250625806Sender's Name M. Chaffee Phone 928 680-5513Company WESTERN SIERRA MINING CORPAddress 2750 CISCO DR S

Dept./Floor/Suite/Room

City LAKE HAVASU CITY State AZ ZIP 86403-5110

2 Your Internal Billing Reference

3 To Recipient's Name BUREAU OF PhoneCompany LAND MANAGEMENTAddress ONE N. CENTRAL AV.
We cannot deliver to P.O. boxes or P.O. ZIP codes.Address SUITE 800
Use this line for the HOLD location address or for continuation of your shipping address.City PHOENIX State AZ ZIP 85004-4421HOLD Weekday
FedEx location address
REQUIRED. NOT available for
FedEx First Overnight.HOLD Saturday
FedEx location address
REQUIRED. Available ONLY for
FedEx Priority Overnight and
FedEx 2Day to select locations.

0429049271



8742 5062 5806

4a Express Package Service

* To most locations.

Packages up to 150 lbs.

- ☐ FedEx Priority Overnight
Next business morning.* Friday shipments will be delivered on Monday unless SATURDAY Delivery is selected.
- ☐ FedEx Standard Overnight
Next business afternoon.* Saturday Delivery NOT available.
- ☐ FedEx First Overnight
Earliest next business morning delivery to select locations.*
- ☐ FedEx 2Day
Second business day.* Thursday shipments will be delivered on Monday unless SATURDAY Delivery is selected.
- ☒ FedEx Express Saver
Third business day.* Saturday Delivery NOT available.

4b Express Freight Service

** To most locations.

Packages over 150 lbs.

- ☐ FedEx 1Day Freight
Next business day.** Friday shipments will be delivered on Monday unless SATURDAY Delivery is selected.
- ☐ FedEx 2Day Freight
Second business day.** Thursday shipments will be delivered on Monday unless SATURDAY Delivery is selected.
- ☐ FedEx 3Day Freight
Third business day.** Saturday Delivery NOT available.

5 Packaging

* Declared value limit \$500.

- ☒ FedEx Envelope* ☐ FedEx Pak*
Includes FedEx Small Pak and FedEx Large Pak.
- ☐ FedEx Box ☐ FedEx Tube ☐ Other

6 Special Handling and Delivery Signature Options

- ☐ SATURDAY Delivery
NOT available for FedEx Standard Overnight, FedEx Express Saver, or FedEx 3Day Freight.

- ☒ No Signature Required
Package may be left without obtaining a signature for delivery.
- ☐ Direct Signature
Someone at recipient's address may sign for delivery. **Fee applies.**
- ☐ Indirect Signature
If no one is available at recipient's address, someone at a neighboring address may sign for delivery. For residential deliveries only. **Fee applies.**

Does this shipment contain dangerous goods?

One box must be checked.

- ☒ No ☐ Yes
As per attached Shipper's Declaration.
- ☐ Yes
Shipper's Declaration not required.
- ☐ Dry Ice
Dry Ice, 3, UN 1845 _____ x _____ kg
- ☐ Cargo Aircraft Only

7 Payment Bill to:

Enter FedEx Acct. No. or Credit Card No. below.

Obtain recip.
Acct. No. ☐

- Sender Acct. No. in Section 1 will be billed. ☐ Recipient ☐ Third Party ☐ Credit Card ☐ Cash/Check

Total Packages

Total Weight

Credit Card Auth.

*Our liability is limited to \$100 unless you declare a higher value. See the current FedEx Service Guide for details.

605



DO NOT REMOVE THIS AREA

Peel and Stick FedEx US Airbill

1. Complete front page of the Airbill.
2. Retain "Sender's Copy" for your records.
3. Remove label backing.
4. Adhere Airbill to front of package.

Please DO NOT remove "FedEx Copy."



PEEL FROM THIS CORNER.

Customer: This service area is provided for your internal use and convenience. Service must be marked on airbill.

FedEx Service:

Extremely Urgent


FedEx

0215 8742 5062 5806

THU - 11 AUG A1
EXPRESS SAVER

98 ZSYA

85004
AZ-US
PHX



Emp# 113026 08AUG11 LHUA 50FC1/EE7/F5F4

RT 278 7
B 5806
60.80
98.00

fedex.com 1800.GoFedEx 1800.463.3339

RECIPIENT: PEEL HERE

FedEx
Express

FedEx
Tracking
Number

8742 5062 5806

1 From This portion of the airbill is for the sender's records.
Date 8-8-11 Tracking Number 874250625806

Sender's Name M. Cluff Phone 728 680-5513

Company WESTERN SIERRA MINING CORP

Address 2750 CISCO DR S Dept./Floor/Suite/Room

City LAKE HAVASU CITY State AZ ZIP 86403-5110

2 Your Internal Billing Reference

3 To Recipient's Name BUREAU OF Phone

Company LAND MANAGEMENT

Address ONE N. CENTRAL AV. We cannot deliver to P.O. boxes or P.O. ZIP codes.

Address SUITE 800 Use this line for the HOLD location address or for continuation of your shipping address.

City PHOENIX State AZ ZIP 85004-4471

HOLD Weekday
FedEx location address
REQUIRED. NOT available for
FedEx First Overnight.

HOLD Saturday
FedEx location address
REQUIRED. Available ONLY for
FedEx Priority Overnight and
FedEx 2Day to select locations.

From
ID No. 0215

Recipient's Copy

4a Express Package Service
☐ FedEx Priority Overnight
Next business morning. * Friday shipments will be delivered on Monday unless SATURDAY Delivery is selected.
☐ FedEx 2Day
Second business day. * Thursday shipments will be delivered on Monday unless SATURDAY Delivery is selected.
☐ FedEx Standard Overnight
Next business afternoon. * Saturday Delivery NOT available.
☒ FedEx Express Saver
Third business day. * Saturday Delivery NOT available.

Packages up to 150 lbs.
FedEx First Overnight
Earliest next business morning
delivery to select locations.*

4b Express Freight Service
☐ FedEx 1Day Freight
Next business day. ** Friday shipments will be delivered on Monday unless SATURDAY Delivery is selected.
☐ FedEx 2Day Freight
Second business day. ** Thursday shipments will be delivered on Monday unless SATURDAY Delivery is selected.
☐ FedEx 3Day Freight
Third business day. ** Saturday Delivery NOT available.

Packages over 150 lbs.
** To most locations.

5 Packaging
☒ FedEx Envelope
☐ FedEx Pak*
Includes FedEx Small Pak and FedEx Large Pak.
☐ FedEx Box
☐ FedEx Tube
☒ Other

* Declared value limit \$500.

6 Special Handling and Delivery Signature Options

☐ SATURDAY Delivery
NOT available for FedEx Standard Overnight, FedEx Express Saver, or FedEx 3Day Freight.

☒ No Signature Required
No signature required for delivery.

☐ Direct Signature
Someone at recipient's address may sign for delivery. Fee applies.

☐ Indirect Signature
If no one is available at recipient's address, someone at a neighboring address may sign for delivery. For residential deliveries only. Fee applies.

Does this shipment contain dangerous goods?

☒ No

☐ Yes
As per attached Shipper's Declaration.

☐ Yes
Shipper's Declaration not required.

☐ Dry Ice
Dry Ice, 6 UN 1845

☐ Cargo Aircraft Only

7 Payment Bill to:

Enter FedEx Acct. No. or Credit Card No. below.

☒ Sender
Acct. No. in Section 1 and 2

☐ Recipient

☐ Third Party

☐ Credit Card

☐ Cash/Check

Total Packages

Total Weight

lbs.

Credit Card Auth.

*Our liability is limited to \$100 unless you declare a higher value. See the current FedEx Service Guide for details.

605

Rev. Date 2/10 • Part #15279 • ©1994-2010 FedEx • PRINTED IN U.S.A. SRS

United States Department of the Interior
Bureau of Land Management
LANDS/RECREATION & PLANNING
ONE N CENTRAL AVE
PHOENIX, AZ 85004 -2203
Phone: 602-417-9200

Receipt

No:

2401588

Transaction #: 2476785

Date of Transaction: 08/10/2011

CUSTOMER:

WESTERN SIERRA MINING CORP.
2750 CISCO DR S
LAKE HAVASU CITY, AZ 86403-5110 US

LINE #	QTY	DESCRIPTION	REMARKS	UNIT PRICE	TOTAL
1	1.00	LOCATABLE MINERALS / MINING CLAIMS-NOT NEW-UNADJUD, ONE AUTH NO. ONLY / MINING CLAIM MONEY RECEIVED CASES: AMC341615/\$1260.00	MAINT-9	- n/a -	1260.00
TOTAL:					\$1,260.00

PAYMENT INFORMATION					
1	AMOUNT:	1260.00		POSTMARKED:	08/08/2011
	TYPE:	CHECK		RECEIVED:	08/10/2011
	CHECK NO:	1751			
	NAME:	WESTERN SIERRA MINING CORP 2750 CISCO DR S LAKE HAVASU CITY AZ 86403-5110 US			

REMARKS

This receipt was generated by the automated BLM Collections and Billing System and is a paper representation of a portion of the official electronic record contained therein.

Receipt 2191455

AMC 353106

AMC 341615

AMC 348190

AMC 364662

AMC 389110

AMC 389108

AMC 393968

AMC 399914

MAINTENANCE FEE PAYMENT

Claimant Name: WESTERN SIERRA MINING
 Address: 2750 CISCO DR. S.
 City: LAKE HAVASO State: AZ Zip: 86403
 Telephone: 928-680-5513
 E-mail address: WSRM@CITLINK.NET ✓
 Signature: [Signature]

☐ Check here if this is a change of address.

BLM
 Date
 Stamp

RECEIVED
 BLM AZ STATE OFFICE
 2010 AUG 16 A 11:13
 PHOENIX, ARIZONA

LINE NO.	AMC NUMBER	CLAIM/SITE NAME	COUNTY RECORDER DATA (If available)	TWP	RNG	SEC
1 ✓	353106	BUENO #1	B3720-316	11N	1W	14
2 ✓	389109	SUN GOLD #2	B4564-19	11N	1W	14
3 ✓	389110	" #3	B4564-20	11N	1W	9
4 ✓	389111	" #4	B4564-21	11N	1W	16
5 ✓	341615	BC-1	B3284-757	12N	2W	5
6 ✓	364664	BC-2	B4233-793	12N	2W	5
7 ✓	364662	BIG CHIEF FRACTION	B4233-792	12N	2W	8
8 ✓	341618	GOLD WATER #1	B3284-765			
9 ✓	341620	INDEPENDENCE #1	B3284-767			
10 ✓	364663	" #2	B4243-794			

List additional claims on Form MCF114.

Bureau of Land Management
 Arizona State Office
www.az.blm.gov

No. of Claims: 14 x \$125 = 2,100
 Check No: 1651 Init. [Signature]
 Receipt No.: 2191455
 For BLM Use Only

Form: MCF112
 Revised July 2005

This form is available from the Arizona Department of Mines and Mineral Resources and may be reproduced.

MAINTENANCE FEE PAYMENT

Claimant Name: WESTERN SIERRA MINING
 Address: 2750 CUSCO BLVD.
 City: LAKE HAVAS State: AZ Zip: 86403
 Telephone: 928-680-5513 ✓
 E-mail address: WSRM@CUTLINK.NET
 Signature: [Signature]

☐ Check here if this is a change of address.

BLM
 Date
 Stamp

RECEIVED
 AZ STATE OFFICE
 2010 AUG 16 A 11:13
 PHOENIX, ARIZONA

LINE NO.	AMC NUMBER	CLAIM/SITE NAME	COUNTY RECORDER DATA (If available)	TWP	RNG	SEC
1 ✓	348190	ORD CASH #1	B 3470-789	12N	3W	1
12 ✓	393968	EAGLE #1	B 4598-379	12N	2W	4
13 ✓	393969	EAGLE #2	B 4598-380	12N	2W	4
14 ✓	393970	TREASURE GULCH #2	B 4598-378	12N	2W	30
5	399914	TREASURE GULCH #1	B 4724-835	12N	2W	30
6						
7						
8						
9						
10						

ENTERED INTO COMPUTER

AUG 23 2010

List additional claims on Form MCF114.

Bureau of Land Management
 Arizona State Office
www.az.blm.gov

No. of Claims: 15 x \$125 = 2100.00
 Check No: 1651 Init. [Signature]
 Receipt No.: 2191455
 For BLM Use Only

Form: MCF112
 Revised July 2005

This form is available from the Arizona Department of Mines and Mineral Resources and may be reproduced.

Western Sierra Mining Corp.

2750 Cisco Drive South, LAKE HAVASU CITY, ARIZONA 86403

TEL: (928) 680-5513 . FAX: (928) 680-7066

E-MAIL: wsmr@citlink.net or www.westernsierramining.com

13 August, 2010

TRANSMITTAL LETTER


TO: Bureau of Land Management
One N. Central Ave. Suite 800
Phoenix, Arizona 85004-4427

Please find enclosed our check number 1651 in the amount of \$2100.00 for our Maintenance Fee Payment on the attached listed 15 mine claims for the period 2010-2011.

We have enclosed a return stamped envelope so you could provide us with a certified copy.

Thank you for your assistance in this matter,

Sincerely,


Western Sierra Mining
Michael M. Chaffee, President

RECEIVED
BLM AZ STATE OFFICE
2010 AUG 16 A 11:13
PHOENIX, ARIZONA

United States Department of the Interior
Bureau of Land Management
 LANDS/RECREATION & PLANNING
 ONE N CENTRAL AVE
 PHOENIX, AZ 85004 -2203
 Phone:

Receipt

No: 2191455

Transaction #: 2261215		ENTERED INTO COMPUTER
Date of Transaction: 08/16/2010		W
CUSTOMER:	WESTERN SIERRA MINING CORP. ✓ 2750 CISCO DR S LAKE HAVASU CITY, AZ 86403-5110 US	
	AUG 23 2010	

LINE #	QTY	DESCRIPTION	REMARKS	UNIT PRICE	TOTAL
1	1.00	LOCATABLE MINERALS / MINING CLAIMS-NOT NEW-UNADJUD, ONE AUTH NO. ONLY / MINING CLAIM MONEY RECEIVED CASES: AMC353106/\$2100.00	MAINT FEE PYMNT (15) 2011	- n/a -	2100.00
TOTAL:					\$2,100.00

PAYMENT INFORMATION			
1	AMOUNT:	2100.00	POSTMARKED: N/A
	TYPE:	CHECK	RECEIVED: 08/16/2010
	CHECK NO:	1651	
	NAME:	WESTERN SIERRA MINING CORP. 2750 CISCO DR S LAKE HAVASU CITY AZ 86403-5110 US	

REMARKS

This receipt was generated by the automated BLM Collections and Billing System and is a paper representation of a portion of the official electronic record contained therein.

AMC 389108
353106
341615
364662
348190
393968

MAINTENANCE FEE PAYMENT

Claimant Name: WESTERN SIERRA MINING

Address: 2750 CISCO DR. S.

City: LAKE HAVASO State: AZ Zip: 86403

Telephone: 928-680-5513

E-mail address: WSRM@CITLINK.NET

Signature: [Signature]

☐ Check here if this is a change of address.

BLM
Date
Stamp

PIERCE, ARIZONA

2009 AUG 25 A 8:25

RECEIVED
BLM ARIZONA STATE OFFICE

LINE NO.	AMC NUMBER	CLAIM/SITE NAME	COUNTY RECORDER DATA (If available)	TWP	RNG	SEC
1	353106	BUENO #1	B3720-316	11N	1W	14
2	389109	SUNGOLD #2	B4564-19	11N	1W	14
3	389110	" #3	B4564-20	11N	1W	9
4	389111	" #4	B4564-21	11N	1W	16
5	341615	BC-1	B3284-757	12N	2W	5
6	364664	BC-2	B4233-793	12N	2W	5
7	364662	BIG CHIEF FRACTION	B4233-792	12N	2W	8
8	341618	GOLD WATER #1	B3284-765			
9	341620	INDEPENDENCE #1	B3284-767			
10	364663	" #2	B4243-794			

List additional claims on Form MCF114.

Bureau of Land Management
Arizona State Office
www.az.blm.gov

No. of Claims: 14 x \$125 = 1960.00
Check No: 1573 Init. SB 8
Receipt No.: 1986448
For BLM Use Only

Form: MCF112
Revised July 2005

This form is available from the Arizona Department of Mines and Mineral Resources and may be reproduced.



MAINTENANCE FEE PAYMENT

Claimant Name: WESTERN SIERRA MINING
 Address: 2750 CISCO DA. S.
 City: LAKE HAVAS State: AZ Zip: 86403
 Telephone: 728-680-5513
 E-mail address: WSRM@CITLINK.NET
 Signature: [Signature]

☐ Check here if this is a change of address.

BLM
Date
Stamp

RECEIVED
BLM AZ STATE OFFICE
2008 AUG 25 A 8:25
PIQUE, ARIZONA

LINE NO.	AMC NUMBER	CLAIM/SITE NAME	COUNTY RECORDER DATA (If available)	TWP	RNG	SEC
✓ 11	348190	ORO CACHE #1	B3470-789	12N	3W	1
✓ 12	393968	EAGLE #1	B4598-379	12N	2W	4
✓ 13	393969	EAGLE #2	B4598-380	12N	2W	4
14	393970	TREASURE CULCH #2	B4598-378	12S	2W	30
5						
6						
7						
8						
9						
10						

List additional claims on Form MCF114.

Bureau of Land Management
 Arizona State Office
www.az.blm.gov

No. of Claims: 14 x \$125 = 1750
 Check No: _____ Init. _____
 Receipt No.: _____
 For BLM Use Only

Form: MCF112
 Revised July 2005

This form is available from the Arizona Department of Mines and Mineral Resources and may be reproduced.

MAINTENANCE FEE PAYMENT

Claimant Name: WESTERN SIERRA MINING

Address: 2750 CISCO DR S.

City: LAKE HAVAS State: AZ Zip: 86403

Telephone: 928-680-5513

E-mail address: WSRM@CITLINK.NET

Signature: [Signature]

☐ Check here if this is a change of address.

BLM
Date
Stamp

RECEIVED
BLM AZ STATE OFFICE
2009 AUG 25 A 8:25
PHOENIX, ARIZONA

LINE NO.	AMC NUMBER	CLAIM/SITE NAME	COUNTY RECORDER DATA (If available)	TWP	RNG	SEC
11	348190	ORO CACHE #1	B3470-789	12N	3W	1
12	393968	EAGLE #1	B4598-379	12N	2W	4
13	393969	EAGLE #2	B4598-380	12N	2W	4
14	393970	TREASURE CULCH #2	B4598-378	12S	2W	30
5						
6						
7						
8						
9						
10						

List additional claims on Form MCF114.

Bureau of Land Management
Arizona State Office
www.az.blm.gov

No. of Claims: 14 x \$125 = 1750

Check No: _____ Init. _____

Receipt No.: _____

For BLM Use Only

Form: MCF112
Revised July 2005

This form is available from the Arizona Department of Mines and Mineral Resources and may be reproduced.

MAINTENANCE FEE PAYMENT

Claimant Name: WESTERN SIERRA MINING

Address: 2750 CISCO DR. S.

City: LAKE HAVAS State: AZ Zip: 86403

Telephone: 928-680-5513

E-mail address: WSRM@CITLINK.NET

Signature: [Signature]

☐ Check here if this is a change of address.

BLM
Date
Stamp

PHOENIX, ARIZONA

2009 AUG 25 A 8:25

RECEIVED
BLM AZ STATE OFFICE

LINE NO.	AMC NUMBER	CLAIM/SITE NAME	COUNTY RECORDER DATA (If available)	TWP	RNG	SEC
1	353106	BUENO #1	B3720-316	11N	1W	14
2	389109	SUNGOLD #2	B4564-19	11N	1W	14
3	389110	" #3	B4564-20	11N	1W	9
4	389111	" #4	B4564-21	11N	1W	16
5	341615	BC-1	B3284-757	12N	2W	5
6	364664	BC-2	B4233-793	12N	2W	5
7	364662	BIG CHIEF FRACTION	B4233-792	12N	2W	8
8	341618	COLD WATER #1	B3284-765			
9	341620	INDEPENDENCE #1	B3284-767			
10	364663	" #2	B4243-794			

List additional claims on Form MCF114.

Bureau of Land Management
Arizona State Office
www.az.blm.gov

No. of Claims: 14 x \$125 = 1410

Check No: _____ Init. _____

Receipt No.: _____

For BLM Use Only

Form: MCF112
Revised July 2005

This form is available from the Arizona Department of Mines and Mineral Resources and may be reproduced.

United States Department of the Interior
Bureau of Land Management
BUSINESS & SUPPORT SVCS DIV
ONE N CENTRAL AVE SUITE 800
PHOENIX, AZ 85004 -4427
Phone: (602) 417-9200

Receipt

No: 1986448

Transaction #: 2050607

Date of Transaction: 08/25/2009

CUSTOMER: WESTERN SIERRA MINING CORP.
2750 CISCO DR S
LAKE HAVASU CITY, AZ 86403-5110 US

LINE #	QTY	DESCRIPTION	REMARKS	UNIT PRICE	TOTAL
1	1.00	LOCATABLE MINERALS / MINING CLAIMS-NOT NEW-UNADJUD, ONE AUTH NO. ONLY / MINING CLAIM MONEY RECEIVED CASES: AMC353106/\$1960.00	MAINT 2010	- n/a -	1960.00
TOTAL:					\$1,960.00

PAYMENT INFORMATION					
1	AMOUNT:	1960.00		POSTMARKED:	N/A
	TYPE:	CHECK		RECEIVED:	08/25/2009
	CHECK NO:	1573			
	NAME:	WESTERN SIERRA MINING CORP 2750 CISCO DR S LAKE HAVASU CITY AZ 86403-5110 US			

REMARKS

This receipt was generated by the automated BLM Collections and Billing System and is a paper representation of a portion of the official electronic record contained therein.

AMC 353106

389108

341615

364662

348190

MAINTENANCE FEE PAYMENT

Claimant Name: WESTERN SIERRA MININGAddress: 2750 CISCO DR. S.City: LAKE HAVASU State: AZ Zip: 86403Telephone: 928-680-5513E-mail address: WUSRM@CITLINK.NETSignature: [Signature]☐ Check here if this is a change of address.BLM
Date
StampRECEIVED
BLM AZ STATE OFFICE
2008 SEP -4 A 10: 09
TUCSON, ARIZONA

LINE NO.	AMC NUMBER	CLAIM/SITE NAME	COUNTY RECORDER DATA (If available)	TWP	RNG	SEC
1	353106	BUENA #1	B3720-316	11N	1W	4
2	389109	SUNGOLD #2	B4564-19	11N	1W	4
3	389110	" #3	B4564-20	11N	1W	9
4	389111	" #4	B4564-21	11N	1W	13
5	341615	BC-1	B3284-757	12N	2W	5
6	364664	BC-2	B41233-793	12N	2W	5
7	364662	BIG CHIEF FRACTURE	B41233-792	12N	2W	8
8	341618	GOLDWARTER #1	B3284-765			1
9	341620	INDEPENDENCE #1	B3284-767			
10	364663	INDEPENDENCE #2	B41243-794			

List additional claims on Form MCF114.

Bureau of Land Management
Arizona State Officewww.az.blm.govNo. of Claims: 11 x \$125 = 1,375.00Check No: 1425 Init. SB8Receipt No.: 1779941

For BLM Use Only

Form: MCF112

Revised July 2005

This form is available from the Arizona Department of Mines and Mineral Resources and may be reproduced.

ENTERED INTO COMPUTER

SEP 15 2008 PB

MAINTENANCE FEE PAYMENT

Claimant Name: WESTERN SIERRA MINING
 Address: 2150 CUSCO BL. S.
 City: LAKE HAVAS State: AZ Zip: 86403
 Telephone: 928-680-5513
 E-mail address: WUSIRM@CITYLINK.NET
 Signature: [Signature]

☐ Check here if this is a change of address.

RECEIVED BLM AZ STATE OFFICE 2009 SEP - 4 A 10: 09 TUCSON, ARIZONA	BLM Date Stamp
---	----------------------

LINE NO.	AMC NUMBER	CLAIM/SITE NAME	COUNTY RECORDER DATA (If available)	TWP	RNG	SEC
1	348190	ORO CASH #1	B 3470-787			
2						
3						
4						
5						
6						
7						
8						
9						
10						

List additional claims on Form MCF114.

Bureau of Land Management
 Arizona State Office
www.az.blm.gov

No. of Claims: _____ x \$125 = _____
 Check No: _____ Init. _____
 Receipt No.: _____
 For BLM Use Only

Form: MCF112
 Revised July 2005

This form is available from the Arizona Department of Mines and Mineral Resources and may be reproduced.

MAINTENANCE FEE PAYMENT

Claimant Name: WESTERN SIERRA MINING

Address: 2750 CISCO DR. S.

City: LAKE HAVAS State: AZ Zip: 86403

Telephone: 928-680-5513

E-mail address: WSRM@CITLINK.NET

Signature: [Signature]

☐ Check here if this is a change of address.

RECEIVED BLM AZ STATE OFFICE 2008 SEP - 4 A 10: 09 TUCSON, ARIZONA	BLM Date Stamp
---	----------------------

LINE NO.	AMC NUMBER	CLAIM/SITE NAME	COUNTY RECORDER DATA (If available)	TWP	RNG	SEC
1	353106	BUENO #1	B3720-316	11N	1W	4
2	389109	SUNBOLD #2	B4564-19	11N	1W	4
3	389110	" #3	B4564-20	11N	1W	9
4	389111	" #4	B4564-21	11N	1W	13
5	341615	BC-1	B3284-757	12N	2W	5
6	364664	BC-2	B41233-793	12N	2W	5
7	364662	BIG CHIEF FRONTIER	B41233-792	12N	2W	8
8	341618	GOLDWATER #1	B3284-765			1
9	341620	INDEPENDENCE #1	B3284-767			
10	364663	INDEPENDENCE #2	B412413-794			

List additional claims on Form MCF114.

Bureau of Land Management
Arizona State Office
www.az.blm.gov

No. of Claims: <u>11</u> x \$125 = <u>1,375⁰⁰</u>
Check No: <u>1425</u> Init. _____
Receipt No.: _____
For BLM Use Only

Form: MCF112
Revised July 2005

This form is available from the Arizona Department of Mines and Mineral Resources and may be reproduced.

MAINTENANCE FEE PAYMENT

Claimant Name: WESTERN SIERRA MINING

Address: 2750 CUSCO BL. S.

City: LAKE HAVAS State: AZ Zip: 86403

Telephone: 928-680-5513

E-mail address: WSIRM@CITYLINK.NET

Signature: [Signature]

☐ Check here if this is a change of address.

BLM
Date
Stamp

RECEIVED
BLM AZ STATE OFFICE
2008 SEP - 4 A 10: 09
TUCSON, ARIZONA

LINE NO.	AMC NUMBER	CLAIM/SITE NAME	COUNTY RECORDER DATA (If available)	TWP	RNG	SEC
1	348190	ORO CASH #1	B 3470-787			
2						
3						
4						
5	SEP 15 2008	LB				
6						
7						
8						
9						
10						

ENTERED INTO COMPUTER

List additional claims on Form MCF114.

Bureau of Land Management
Arizona State Office
www.az.blm.gov

No. of Claims: _____ x \$125 = _____

Check No: _____ Init. _____

Receipt No.: _____

For BLM Use Only

Form: MCF112

Revised July 2005

This form is available from the Arizona Department of Mines and Mineral Resources and may be reproduced.

United States Department of the Interior

Bureau of Land Management

BUSINESS & SUPPORT SVCS DIV

ONE N CENTRAL AVE SUITE 800

PHOENIX, AZ 85004 -4427

Phone: (602) 417-9200

Receipt

No:

1779941

Transaction #: 1837827

Date of Transaction: 09/04/2008

CUSTOMER: WESTERN SIERRA MINING
2750 CISCO DR S
LAKE HAVASU CITY, AZ 86403

LINE #	QTY	DESCRIPTION	REMARKS	UNIT PRICE	TOTAL
1	1.00	LOCATABLE MINERALS / MINING CLAIMS-NOT NEW-UNADJUD, ONE AUTH NO. ONLY / MINING CLAIM MONEY RECEIVED (455) CASES: AMC353106/\$1375.00	MAINT 2009	- n/a -	1375.00
TOTAL:					\$1,375.00

PAYMENT INFORMATION				
1	AMOUNT:	\$1,375.00	POSTMARKED:	8/26/08 0:00
	TYPE:	CHECK	RECEIVED:	09/04/2008
	CHECK NO:	1425		
	NAME:	WESTERN SIERRA MINING CORP. 2750 CISCO DR S LAKE HAVASU CITY AZ 86403		

REMARKS

This receipt was generated by the automated BLM Collections and Billing System and is a paper representation of a portion of the official electronic record contained therein.

Western Sierra Mining Corp.
2710 Cisco Drive South
Lake Havasu City, AZ 86403



017H15543685

HASLER

\$0.630

08/26/2008

Mailed From 86403

US POSTAGE



1953 Studebaker Starliner

USA

AUG 2008

LAS VEGAS NV P&DC

26

AUG

2008

RECEIVED
BLM AZ STATE OFFICE

2008 SEP -4 A 10:08

PHOENIX, ARIZONA

BUREAU of LAND MANAGEMENT

ONE N. CENTRAL AVE

SUITE 800

PHOENIX, AZ 85004-4427

MAINTENANCE FEES

GoldRiver Exploration LLC.

AMC 348190

AMC 341615

P.O. Box 2880
Prescott, AZ 86302

August 25, 2007

Bureau of Land Management
Arizona State Office
One N. Central Ave,
Phoenix, AZ 85004-2203

RE: Annual Maintenance Fee Payment

Below is a CLAIM MAINTENANCE FEE LIST for 2007. Enclosed is the maintenance fee for the claims listed below:

AMC 369014

AMC 364662

AMC 368413

AMC 356044

AMC 316159

AMC 367384

AMC 372335

AMC 359812

AMC 355417

AMC 355377

AMC 357594

AMC 353106

AMC

CLAIM NAME

COUNTY RECORDATION

1. 348190	Oro Cache #1	Book 3470, Page 789
2. 341615	BC-1	Book 3284, Page 757
3. 341618	Goldwater #1	Book 3284, Page 765
4. 341620	Independence #1	Book 3284, Page 767
5. 364662	Big Chief Fraction	Book 4233, Page 792
6. 364664	BC-2	Book 4233, Page 794
7. 353106	Bueno #1	Book 3720, Page 316
8. 369015	Gold Star Placer #1-A	Book 4349, Page 661
9. 368413	Gold Star Placer #4	Book 4332, Page 383
10. 367384	Gold Star Placer #5	Book 4321, Page 995
11. 368414	Gold Star Placer #8	Book 4332, Page 384
12. 356044	Congress #1	Book 1698, Page 183
13. 316159	Congress #3	Book 2387, Page 395
14. 316160	Congress #4	Book 2387, Page 396
15. 367384	Spruce Canyon #1	Book 4320, Page 747
16. 367385	Spruce Canyon #2	Book 4320, Page 748
17. 367386	Spruce Canyon #3	Book 4320, Page 749
18. 367387	Spruce Canyon #4	Book 4320, Page 750
19. 372335	H-Bar #1	Book 4396, Page 529
20. 372336	H-Bar #2	Book 4396, Page 530
21. 372339	H-Bar #5	Book 4432, Page 50
22. 372341	H-Bar #7	Book 4396, Page 535
23. 359812	Red Hill #2	Book 4110, Page 982
24. 355417	Lost Nugget	Book 3832, Page 393
25. 355377	Riverbend	Book 3822, Page 149
26. 357595	Miners' Delight	Book 4007, Page 332

Cell
to
classification

RECEIVED
B.L.M. ARIZONA STATE OFFICE

2007 AUG 31 A 8:18

RE 9/21/07

The above annual maintenance fees for the above listed claims are being remitted by GoldRiver Exploration LLC., on behalf of GoldRiver and other associated parties with partial ownership of some of the above listed claims.

Per the \$125/claim fee I have enclosed a check in the amount of **\$3250.00** (\$125x26=\$3250)

Thanks,



Don L. Jenkins
Managing Member

P.O. Box 2880
Prescott, AZ 86302

PH: (928)713-7298

RECEIVED
BLM. AZ STATE OFFICE
2001 AUG 31 A 8:18
PHOENIX, ARIZONA

United States Department of the Interior**Bureau of Land Management**

BUSINESS & SUPPORT SVCS DIV

ONE N CENTRAL AVE SUITE 800

PHOENIX, AZ 85004 -4427

Phone: (602) 417-9200

Receipt

No:

1558619

Transaction #: 1610272**Date of Transaction:** 08/31/2007

CUSTOMER:	GOLDRIVER EXPLORATION LLC P O BOX 2880 PRESCOTT,AZ 86302
-----------	--

LINE #	QTY	DESCRIPTION	REMARKS	UNIT PRICE	TOTAL
1	1.00	LOCATABLE MINERALS / MINING CLAIMS-NOT NEW-UNADJUD,ONE AUTH NO. ONLY / MINING CLAIM MONEY RECEIVED (455) CASES: AMC348190/\$3250.00	MAINT 2008 (26)	- n/a -	3250.00
TOTAL:					\$3,250.00

PAYMENT INFORMATION

1	AMOUNT:	\$3,250.00	POSTMARKED:	8/29/07 0:00
	TYPE:	CHECK	RECEIVED:	08/31/2007
	CHECK NO:	1159		
	NAME:	GOLDRIVER EXPLORATION LLC P O BOX 2880 PRESCOTT AZ 86302		

REMARKS

This receipt was generated by the automated BLM Collections and Billing System and is a paper representation of a portion of the official electronic record contained therein.

DEPARTMENT OF THE INTERIOR
BUREAU OF LAND MANAGEMENT
MINING CLAIMS

MC Customer Information - With OUT Legal Description

ACTIVE CLAIMS

Run Date: 10/03/2007 10:15 AM

Page 2 of :

JENKINS DON L
BOX 2880

INT-REL: CLAIMANT

CUSTOMER ID: 2137686

PRESCOTT, AZ 86302

<u>Serial No</u>	<u>Claim Name/Number</u>	<u>County</u>	<u>Disposition</u>	<u>Int Rel</u>
AMC316159	CONGRESS #3	YAVAPAI	ACTIVE	CLAIMANT
AMC316160	CONGRESS #4	YAVAPAI	ACTIVE	CLAIMANT
AMC356044	CONGRESS #1	YAVAPAI	ACTIVE	CLAIMANT
AMC364662	BIG CHIEF FRACTION	YAVAPAI	ACTIVE	CLAIMANT
AMC364663	INDEPENDENCE #2	YAVAPAI	ACTIVE	CLAIMANT
AMC364664	BC-2	YAVAPAI	ACTIVE	CLAIMANT
AMC367384	GOLD STAR PLACER #5	YAVAPAI	ACTIVE	CLAIMANT
AMC367385	SPRUCE CANYON #2	YAVAPAI	ACTIVE	CLAIMANT
AMC367386	SPRUCE CANYON #3	YAVAPAI	ACTIVE	CLAIMANT
AMC367387	SPRUCE CANYON #4	YAVAPAI	ACTIVE	CLAIMANT
AMC368413	GOLD STAR PLACER #4	YAVAPAI	ACTIVE	CLAIMANT
AMC368414	GOLD STAR PLACER #8	YAVAPAI	ACTIVE	CLAIMANT
AMC369015	GOLD STAR #1-A	YAVAPAI	ACTIVE	CLAIMANT
AMC370319	CROWN JEWEL	YAVAPAI	ACTIVE	CLAIMANT
AMC372335	H BAR 1	YAVAPAI	ACTIVE	CLAIMANT

JENKINS DON L
HC 68 BOX 222
KIRKLAND, AZ 86332

INT-REL: AGENT

CUSTOMER ID: 2097962

<u>Serial No</u>	<u>Claim Name/Number</u>	<u>County</u>	<u>Disposition</u>	<u>Int Rel</u>
AMC353106	BUENO #1	YAVAPAI	ACTIVE	AGENT

#

AMC 341615

AMC 364662

AMC 348190

AMC 353106

AMC 357594

AMC 355377

AMC 359812

AMC 355417

AMC 368413

AMC 372335

AMC 369015

AMC 367384

AMC 356044

~~AMC 356159~~

AMC 316159

MAINTENANCE FEE PAYMENT Sept. 01, 2006

\$100.00 MAINTENANCE FEE PAYMENT DUE ON OR BEFORE AUGUST 31, 19
IN LIEU OF ASSESSMENT WORK FOR THE UPCOMING ASSESSMENT
YEAR BEGINNING SEPTEMBER 1 OF THE YEAR NOTED ABOVE.

BUREAU OF LAND MANAGEMENT
ARIZONA STATE OFFICE
222 NORTH CENTRAL AVENUE
PHOENIX, AZ 85004-2003

CR #1129, #1344766

COUNT: 86 \$ 3,250 INT: AMC
FOR OFFICIAL USE ONLY

THE CLAIMS ARE SITUATED IN _____ COUNTY, ARIZONA.

BLM SERIAL NUMBERS

NAMES OF CLAIMS OR SITES

A MC _____ THRU A MC _____
COUNTY BOOK/DOCKET _____, PAGE(S) OR FEE NO(S) _____

A MC _____ THRU A MC _____
COUNTY BOOK/DOCKET _____, PAGE(S) OR FEE NO(S) _____

(OR) IF NOT CONSECUTIVE NUMBERS LIST SEPARATELY BELOW:

BLM SERIAL NUMBERS	NAME OF CLAIMS/SITES	COUNTY BOOK/DOCKET & PAGE OR FEE NUMBER
A MC <u>341615</u>	<u>BC-1</u>	<u>BK 3284, Pg 757</u>
A MC <u>341618</u>	<u>Goldwater #1</u>	<u>BK 3284, Pg 765</u>
A MC <u>341620</u>	<u>Independence #1</u>	<u>BK 3284, Pg 767</u>
A MC <u>364662</u>	<u>Big Chief Fraction</u>	<u>BK 4233, Pg 792</u>
A MC <u>364663</u>	<u>Independence #2</u>	<u>BK 4233, Pg 794</u>
A MC <u>364664</u>	<u>BC-2</u>	<u>BK 4233, Pg 793</u>
A MC <u>348190</u>	<u>Oro Cache #1</u>	<u>BK 3470, Pg 789</u>
A MC <u>353106</u>	<u>Bueno #1</u>	<u>BK 3720, Pg 316</u>
A MC <u>355417</u>	<u>Last Nugget</u>	<u>3832-393</u>
A MC <u>359812</u>	<u>Red Hill #2</u>	<u>4110-982</u>
A MC <u>355377</u>	<u>Riverbend</u>	<u>3822-149</u>
A MC <u>357595</u>	<u>Miner's Delight</u>	<u>4007-332</u>

CLAIMANT'S NAME: Don Jenkins, Gold River Exploration Co.

ADDRESS: P.O. Box 2880 CITY: Prescott STATE: AZ

☐ CHECK HERE IF THIS IS A
CHANGE OF ADDRESS PHONE: (928) 442-3898 ZIP: 86302

SIGNATURE: Don S. Jenkins
TO RECORD WITH THE COUNTY, ONE CLAIMANT OR THE AGENT MUST SIGN

LIST ALL ADDITIONAL OWNERS ON REVERSE SIDE OF THIS FORM

FOR OFFICIAL USE ONLY

ENTERED INTO COMPUTER: 9/26/06 RE
DATE INITIALS VERIFIED

TIME STAMP

RECEIVED
B.L.M. AZ STATE OFFICE

43 CFR 3833.0-5(e) (August 30, 1994) REQUIRES THAT THE NAMES OF ALL OF THE OWNERS AND THEIR CURRENT ADDRESSES SHALL BE IDENTIFIED ON ALL INSTRUMENTS REQUIRED TO BE RECORDED OR FILED BY THE REGULATIONS, 43 CFR SUBPART 3833.

CLAIMANT'S NAME: Don Jenkins
ADDRESS: P.O. Box 2880 CITY: Prescott STATE: AZ
☐ CHECK HERE IF THIS PHONE: (928) 442-3898 ZIP: 86302 IS
CHANGE OF ADDRESS

CLAIMANT'S NAME: GoldRiver Exploration Co.
ADDRESS: P.O. Box 2880 CITY: Prescott STATE: AZ
☐ CHECK HERE IF THIS PHONE: (928) 442-3898 ZIP: 86302 IS
CHANGE OF ADDRESS

CLAIMANT'S NAME: Bonnie Miller
ADDRESS: P.O. Box 10292 CITY: Prescott STATE: AZ
☐ CHECK HERE IF THIS PHONE: (928) 713-8251 ZIP: 86304 IS
CHANGE OF ADDRESS

CLAIMANT'S NAME: Larry Jenkins
ADDRESS: P.O. Box 2880 CITY: Prescott STATE: AZ
☐ CHECK HERE IF THIS PHONE: (928) 442-3898 ZIP: 86302 IS
CHANGE OF ADDRESS

CLAIMANT'S NAME: Tatam Hugueley
ADDRESS: P.O. Box 10292 CITY: Prescott STATE: AZ
☐ CHECK HERE IF THIS PHONE: (928) 819-4257 ZIP: 86304 IS
CHANGE OF ADDRESS

CLAIMANT'S NAME: Dulcie Tragen
ADDRESS: P.O. Box 2880 CITY: Prescott STATE: AZ
☒ CHECK HERE IF THIS PHONE: (928) 713-7298 ZIP: 86302 IS
CHANGE OF ADDRESS

CLAIMANT'S NAME: GoldTech, Inc.
ADDRESS: P.O. Box 2880 CITY: Prescott STATE: AZ
☒ CHECK HERE IF THIS PHONE: (928) 713-7298 ZIP: 86302 IS
CHANGE OF ADDRESS

CLAIMANT'S NAME: Jim Ashpole
ADDRESS: 4625 SW 27th Ave CITY: FT. Lauderdale STATE: FL
☐ CHECK HERE IF THIS PHONE: (954) 987-8169 ZIP: 33312 IS
CHANGE OF ADDRESS

**MINING CLAIM, MILL SITE OR TUNNEL SITE
MAINTENANCE FEE PAYMENT CONTINUATION SHEET**

PHOENIX, ARIZONA

RECEIVED
B.L.M. AZ STATE OFFICE
2006 AUG 28 4 53 PM
TIME STAMP

United States Department of the Interior
Bureau of Land Management
BUSINESS & SUPPORT SVCS DIV
ONE N CENTRAL AVE
PHOENIX, AZ 85004 -2203
Phone: (602) 417-9200

Receipt

No:

1344766

Transaction #: 1390015	
Date of Transaction: 08/28/2006	
CUSTOMER:	DONALD JENKINS GOLDRIVER EXPLORATION LLC BOX 2880 PRESCOTT, AZ 86302

LINE #	QTY	DESCRIPTION	REMARKS	UNIT PRICE	TOTAL
1	1.00	LOCATABLE MINERALS / MINING CLAIMS-NOT NEW-UNADJUD,ONE AUTH NO. ONLY / MINING CLAIM MONEY RECEIVED (455) CASES: AMC341615/\$3250.00	MAINT 2007/26	- n/a -	3250.00
TOTAL:					\$3,250.00

PAYMENT INFORMATION				
1	AMOUNT:	\$3,250.00	POSTMARKED:	N/A
	TYPE:	CHECK	RECEIVED:	08/28/2006
	CHECK NO:	1129		
	NAME:	GOLDRIVER EXPLORATION LLC JENKINS, DONALD BOX 2880 PRESCOTT AZ 86302		

REMARKS

This receipt was generated by the automated BLM Collections and Billing System and is a paper representation of a portion of the official electronic record contained therein.

☐ Check here is this is a change of address.

Telephone: _____

E-mail address: _____

AMC 341615
AMC 364662

AFFIDAVIT OF PERFORMANCE OF ANNUAL WORK

1. State of Arizona, County of Yavapai ss:

2. I (Name) Don Jenkins (GoldRiver Explr.)

3. Reside at (Address) P.O. Box 2880

City Prescott County Yavapai

State AZ Zip 86302 being duly sworn, depose and say that I am a citizen of the United States, more than eighteen years of age, and that all of the facts set forth in this affidavit, subject to the provisions and penalties of 18 U.S.C. 1001 pertaining to the filing of false, fictitious, or fraudulent statements with the United States, are true and correct according to the best of my knowledge, information and belief..

4. Owner's name and address (If not shown in Items 1-3 above).

GoldRiver Exploration Co.

5. That I am personally acquainted with the mining claim(s). The work and improvements were made by and at the expense of the owner(s) of said claim(s). Said contiguous group of claims, listed on this document, are situated in the

(optional) Mining District; Yavapai County, Arizona.

Line No.	AMC NUMBER	CLAIM/SITE NAME	COUNTY RECORDER DATA (If available)	TWP	RNG	SEC
1	341615	BC-1	B3284 P.757	12N	2W	5
2	364664	BC-2	B4233 P.793	12N	2W	5
3	364662	Big Chief Fraction	B4233 P.792	12N	2W	5
4	364663	Independence #2	B4233 P.794	12N	2W	32
5	341618	Independence #1	B3284 P.767	12.5N	2W	32
6	341620					

BLM
Date
Stamp

7						
8						
9						
10						

6. That between the dates starting at 12 o'clock noon on September 1, 20 04 and ending at 12 o'clock noon on September 1, 20 05 at least \$ 1500⁰⁰ dollars worth of work and improvements were done and performed upon said claim(s) or upon one or more of a contiguous group of claims for the benefit of all, wholly or partly outside of a contiguous group of claims for the benefit of all, not including the location work.

7. That the following persons were employed to perform the work and improvements described herein: _____

Sean Mueller, consultant — also J.T. Lee

8. That the work and improvements performed were: detailed Surface and Underground

Sampling (Verification Work), brush clearing, Surveying, road repairs


9. Dated: 12/13/05 Signature: [Signature]

SUBSCRIBED AND SWORN TO before me, a Notary Public, this 20th day of Dec 20 05

By: _____

Notary Public Elizabeth K. Derois

My Commission Expires 07-20-2008



Bureau of Land Management
Arizona State Office
www.az.blm.gov

No. of Claims: 5 x \$300 = _____
Check No.: _____ Init. _____
Receipt No.: _____
For BLM Use Only

Form: MCF108

Revised June 2005

Page 2 of 2

☐ Check here if this is a change of address.

Telephone: _____

E-mail address: _____

AMC 341615

AFFIDAVIT OF PERFORMANCE OF ANNUAL WORK

1. State of Arizona, County of Yavapai ss:

2. I (Name) Don Jenkins

3. Reside at (Address) P.O. Box 2880

City Prescott County Yavapai


State AZ Zip 86302 being duly sworn, depose and say that I am a citizen of the United States, more than eighteen years of age, and that all of the facts set forth in this affidavit, subject to the provisions and penalties of 18 U.S.C. 1001 pertaining to the filing of false, fictitious, or fraudulent statements with the United States, are true and correct according to the best of my knowledge, information and belief..

4. Owner's name and address (If not shown in Items 1-3 above).

GoldRiver Exploration Co.

5. That I am personally acquainted with the mining claim(s). The work and improvements were made by and at the expense of the owner(s) of said claim(s). Said contiguous group of claims, listed on this document, are situated in the

(optional) Mining District; Yavapai County, Arizona.



Line No.	AMC NUMBER	CLAIM/SITE NAME	COUNTY RECORDER DATA (If available)	TWP	RNG	SEC
1	341618	Coldwater #1	B3284 P765	12 N	2 W	5, 8
2						
3						
4						
5						
6						

BLM
Date
Stamp

7						
8						
9						
10						

6. That between the dates starting at 12 o'clock noon on September 1, 20 04 and ending at 12 o'clock noon on September 1, 20 05 at least \$ 200.00 dollars worth of work and improvements were done and performed upon said claim(s) or upon one or more of a contiguous group of claims for the benefit of all, wholly or partly outside of a contiguous group of claims for the benefit of all, not including the location work.

7. That the following persons were employed to perform the work and improvements described herein: Sean Mueller, Consultant

8. That the work and improvements performed were: detailed Surface Sampling of old workings, geologic mapping


9. Dated: 12/13/85 Signature: Don L. Jenkins

SUBSCRIBED AND SWORN TO before me, a Notary Public, this 20th day of Dec 20 05

By: _____

Notary Public Elizabeth K. Derois

My Commission Expires 07-20-2008



Bureau of Land Management
Arizona State Office
www.az.blm.gov

No. of Claims: 1 x ~~\$5~~ _____
Check No.: _____ Init. _____
Receipt No.: _____
For BLM Use Only

DON L. JENKINS

**P.O. Box 2880
Prescott, AZ 86302**

**Bureau of Land Management
Arizona State Office
1 North Central Ave.
Phoenix, AZ 85004**

December 20, 2005

ATTENTION: Mining Claims Dept.

RE: Annual Assessment Filings

Attached are annual assessment filings together with my check for ~~\$45.00~~ ^{\$90.⁰⁰} for the nine claims that I/we had for the 2004-05 annual assessment year.

Thanks,



Don L. Jenkins
GoldTech Engineering Co.

(928)442-3898
(928)713-7298 Cell

Sent certified mail

9 @ \$10 =
\$90
CK 1008
2005 DEC 27 P 1:59
LAND MANAGEMENT
ARIZONA
STATE OFFICE
PHOENIX, ARIZONA

**United States Department of the Interior
Bureau of Land Management**

BUSINESS & SUPPORT SVCS DIV

ONE N CENTRAL AVE

PHOENIX, AZ 85004 -2203

Phone: (602) 417-9200

Receipt

No:

1208940

Transaction #: 1249641**Date of Transaction:** 12/29/2005**CUSTOMER:** DON JENKINS
PO BOX 2880
PRESCOTT, AZ 86302

LINE #	QTY	DESCRIPTION	REMARKS	UNIT PRICE	TOTAL
1	1.00	LOCATABLE MINERALS / MINING CLAIMS-NOT NEW-UNADJUD, ONE AUTH NO. ONLY / MINING CLAIM MONEY RECEIVED (455) CASES: AMC354298/\$90.00	POL 2005/9	- n/a -	90.00
TOTAL:					\$90.00

PAYMENT INFORMATION				
1	AMOUNT:	\$90.00	POSTMARKED:	12/22/2005
	TYPE:	CHECK	RECEIVED:	12/27/2005
	CHECK NO:	1008		
	NAME:	GOLD TECH, INC. PO BOX 2880 PRESCOTT AZ 86302		

REMARKS

This receipt was generated by the automated BLM Collections and Billing System and is a paper representation of a portion of the official electronic record contained therein.

Form 3830-2
(January 2004)UNITED STATES DEPARTMENT OF THE INTERIOR
BUREAU OF LAND MANAGEMENT

AMC 354297

AMC 341615

AMC 353106

AMC 364662

MAINTENANCE FEE WAIVER CERTIFICATION

348190

FORM APPROVED
OMB NO. 1004-0114
Expires: December 31, 2006

SEE INSTRUCTIONS ON REVERSE

1. This small miner waiver is filed for the assessment year beginning at noon on September 1, 2005 and ending at noon on September 1, 2006.
2. The undersigned and all related parties owned ten or fewer mining claims, mill, or tunnel sites located and maintained on Federal lands in the United States of America on September 1, 2005.
3. The undersigned have performed the assessment work **required by law** for each mining claim listed **prior to filing this waiver** and understand that by filing this form; an affidavit of assessment work **must** be recorded by the December 30th following the filing of this waiver.
4. The undersigned understand that if the assessment work obligation has not yet come due under 30 U.S.C. 28 (for those claims in their first assessment year only); a notice of intent to hold reciting this condition **must** be recorded by the December 30th following the filing of this waiver.
5. The undersigned understand that mill and tunnel sites may also be listed upon this waiver and be waived from payment of the maintenance fee; and that a notice of intent to hold for these sites is required to be recorded by the December 30th immediately following the filing of this waiver.
6. The undersigned understand and acknowledge that pursuant to 43 U.S.C. 1212 and 18 U.S.C. 1001; the filing or recording of a false, fictitious, or fraudulent document with the Bureau of Land Management may result in a fine of up to \$250,000, a prison term not to exceed five years, or both.
7. The mining claims, mill or tunnel sites for which this waiver from payment of the maintenance fees is requested are:

CLAIM OR SITE NAME	BLM RECORDATION SERIAL NUMBER
1. <u>Independence #1</u>	<u>341620</u>
2. <u>Goldwater #1</u>	<u>341618</u>
3. <u>BC-1</u>	<u>341615</u>
4. <u>Big Chief Fraction</u>	<u>364662</u>
5. <u>Independence #2</u>	<u>364663</u>
6. <u>BC-2</u>	<u>364664</u>
7. <u>Bueno #1</u>	<u>353106</u>
8. <u>Crown #2</u>	<u>354298</u>
9. <u>Oro Cache #1</u>	<u>348190</u>
10.	

The owner(s) (claimants) of the above mining claims and sites are:

Gold River Exploration Co.
(Owner's Name - Please Print)P.O. Box 2880
(Street or P.O. Box)Prescott
(City)AZ
(State)86302
(Zip Code)Don J. Jenkins
(Owner's Signature)DON L. JENKINS
(Owner's Name - Please Print)P.O. Box 2880
(Street or P.O. Box)Prescott
(City)AZ
(State)86302
(Zip Code)Don L. Jenkins
(Owner's Signature)

(Owner's Name - Please Print)

(Owner's Signature)

(Street or P.O. Box)

(City)

(State)

(Zip Code)

(Continued on page 2)

Port on file for Don Jenkins to sign for
Gold Tech Inc and for Bonnie Miller
Tatum Huahler and Larry T. Jenkins AR

ENTERED INTO COMPUTER
11/2/05 AR

(Owner's Name - Please Print)	(Owner's Signature)		
(Street or P.O. Box)	(City)	(State)	(Zip Code)
(Owner's Name - Please Print)	(Owner's Signature)		
(Street or P.O. Box)	(City)	(State)	(Zip Code)
(Owner's Name - Please Print)	(Owner's Signature)		
(Street or P.O. Box)	(City)	(State)	(Zip Code)
(Owner's Name - Please Print)	(Owner's Signature)		
(Street or P.O. Box)	(City)	(State)	(Zip Code)

INSTRUCTIONS

1. This certification is made under the provisions of § 1744 of Title 43 and § 28-21k of Title 30 of the United States Code; and the regulations thereunder (43 CFR Part 3830).
2. The claimant(s) **must** fill in the dates in paragraph 1 for the beginning and ending of the assessment year for which this waiver is sought.
3. The claimant(s) **must** fill in the date in paragraph 2 for the beginning of the assessment year for which this waiver is sought.
4. All claim and site names and Bureau of Land Management (BLM) serial numbers **must** be listed for the mining claims, mill sites, and tunnel sites for which the waiver is sought.
5. All owners of the mining claims, mill sites, and tunnel sites and their addresses **must** be given.
6. This waiver form **must** be signed by all the claimants or their designated agent, in original form. If an agent is designated, a notarized designation of agent, signed by all of the claimants with proper address given, **must** be submitted with this waiver.
7. This form **must** be filed no later than September 1st for the upcoming assessment year in the BLM State Office where the mining claims or sites are recorded, or the waiver cannot be granted by the BLM. (Example: to obtain a waiver for the assessment year 2000, which begins at noon on September 1, 1999, you **must** qualify for and file for a waiver no later than September 1, 1999, in the proper BLM State Office).
8. For all mining claims which require assessment work, you **must** record an affidavit of labor on or before the December 30th immediately following the filing of this waiver. For all other mining claims or sites waived, you must record a notice of intent to hold on or before the December 30th immediately following the filing of this waiver.
9. Mill and tunnel sites may also be listed upon this waiver and be waived from payment of the maintenance fee. A notice of intent to hold for these sites is required to be filed by the December 30th following the filing of this waiver.

NOTICE/BURDEN HOURS STATEMENT

The Privacy Act of 1974, *as amended*, and the regulation in 43 CFR 2.48(d) provide that you be furnished the following information in connection with the information required by this certification of waiver from rental fees.

AUTHORITY: 30 U.S.C. 28-28k; 43 U.S.C. 1201, 1457, 1740, and 1744; and 43 CFR 3830.

PRINCIPLE PURPOSE: This information is to be used to verify that the owner(s) (claimants) of a mining claim has complied with 30 U.S.C. 28f and is entitled to perform assessment work in lieu of paying the maintenance fee for the mining claims listed on this form.

ROUTINE USE: (1) Adjudication of the claimant(s) certification of waiver from paying the maintenance fee otherwise required by 30 U.S.C. 28f. (2) Disclosure may be made to appropriate Federal agencies when location is made within the agency's geographic area of responsibility. (3) Information from the record and/or the record will be transferred to the appropriate Federal, State, or local agency, or a member of the public in response to a specific request for pertinent information. (4) Information may also be provided to the Department of Justice or in a proceeding before a court or adjudicative body; or to Federal, State, local or foreign agencies when needed for enforcement of civil or criminal codes or applicable regulations concerning title rights upon the public land.

EFFECT OF NOT PROVIDING INFORMATION: Disclosure of this information is required by 30 U.S.C. 28f and 43 CFR Part 3830 for those qualified claimants wishing to take the small miner waiver allowed. Failure to supply the information required in this form to support the claimants certification of waiver from payment of the otherwise required maintenance fees will result in the waiver being disallowed and the mining claims subject to forfeiture by BLM under 30 U.S.C. 28i.

The Paperwork Reduction Act of 1995 requires us to inform you that:

This information is being collected to allow the BLM to determine if you qualify for a waiver from the payment of \$100 per mining claim or site maintenance fee established in 30 U.S.C. 28f and the implementing regulations at 43 CFR 3830. A response to this request is required in accordance with the statute to obtain your benefit.

BLM would like you to know that you do not have to respond to this, or any other, Federal agency-sponsored information collection unless it displays a currently valid OMB control number.

Public reporting burden for this form is estimated to average 8 minutes (0.133 hours) per response, including time to review instructions, gathering and maintaining data, and completing and reviewing the form. Direct comments regarding this burden estimate, or any other aspect of this form, to the U.S. Department of the Interior, Bureau of Land Management, (1004-0114) Bureau Information Collection Clearance Officer (WO-630), Mail Stop 401 LS, 1849 C St, N.W., Washington, D.C. 20240.

RECEIVED
BUREAU OF
LAND MANAGEMENT
2005 AUG 24 A 7:58
STATE OFFICE
PHOENIX, ARIZONA
FOR OFFICIAL USE ONLY

Armc 341615

348190
354297
341615

355417
355377
357594
359812
353106

Return Document to:

For BLM Use Only

AZ-3850-1 (July 1992)

Don Jenkins
P.O. Box 2880
Prescott, AZ 86302

Telephone # (928) 713-7298

ARIZONA
STATE OFFICE
PHOENIX, ARIZONA

2004 DEC 21 11:06

RECEIVED
BUREAU OF
LAND MANAGEMENT



AFFIDAVIT OF PERFORMANCE OF ANNUAL WORK.

Also fill in ITEMS 1 through 9 and the reverse side of this document.



NOTICE OF INTENTION TO HOLD

I intend to hold the claims(s)/site(s) listed on the reverse side of this document for the calendar year 19__.
Also fill in ITEMS 1 through 4 and ITEM 9.

NOTICES OF INTENTION TO HOLD ARE FOR MILLSITES AND TUNNEL SITES OR FOR MINING CLAIMS WHEN ASSESSMENT WORK HAS NOT BEEN DONE, REGARDLESS OF WHETHER THE ANNUAL ASSESSMENT HAS BEEN SUSPENDED, DEFERRED, OR NOT YET ACCRUED. THE FILING OF A NOTICE OF INTENTION TO HOLD SHALL NOT RELIEVE THE OWNER OF COMPLYING WITH FEDERAL AND STATE LAWS PERTAINING TO THE PERFORMANCE OF ANNUAL ASSESSMENT WORK. NOTICES OF INTENTION TO HOLD FOR MILL SITES OR TUNNEL SITES NEED NOT BE COUNTY RECORDED. FOR MINING CLAIMS THE FORM FILED WITH THE BLM MUST BE IDENTICAL TO THE ONE THAT WAS OR WILL BE FILED WITH THE COUNTY.

Evidence of Annual Assessment Work or a Notice of Intention to Hold must be filed each calendar year following the calendar year in which the claim/site was located.

ALL CLAIMS LISTED ON A SINGLE AFFIDAVIT MUST BE CONTIGUOUS.

1. State of Arizona, County of Yavapai ss:
2. I, (Name) Don Jenkins
3. Reside at (Address) P.O. Box 2880
City Prescott, County Yavapai, State AZ, Zip 86302

being duly sworn, deposes and says that he/she is a citizen of the United States, more than eighteen years of age, that all of the facts set forth in this affidavit/notice, subject to the provisions and penalties of 18 USC 1001 pertaining to the filing of false, fictitious, or fraudulent statements with the United States, are true and correct according to the best of my knowledge, information and belief.

4. Owner's Name and Address (If not shown in items 1-3 above) CHECK HERE IF THIS IS A CHANGE OF ADDRESS ☐

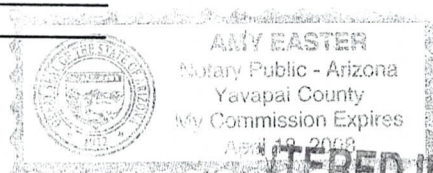
5. That I am personally acquainted with the mining claims(s). The work and improvements were made by and at the expense of the owner(s) of said claim(s). Said contiguous group of claims, listed on the reverse side of this document, are situated in the Hasayampg Mining District, Yavapai County, Arizona.

6. That between the dates starting at 12 o'clock noon on September 1, 2003 And ending at 12 o'clock noon on September 1, 2004 at least \$ 200.00 Dollars worth of work and improvements were done and performed upon said claim(s) or upon one or more of a contiguous group of claims for the benefit of all, or wholly or partly outside of a contiguous group of claims for the benefit of all, not including the location work.

7. That the following persons were employed to perform the work and improvements described herein: Don Jenkins and J.T. Lee

8. That the work and improvements performed were: Map & Sample Upper Pit and Middle adit - geophysics

9. Dated: 12/17/04, Signature: Don Jenkins
SUBSCRIBED AND SWORN TO before me, a Notary Public, this 17th day of December, 19 2004
by Don Jenkins
Notary Public Wayne Smith
MY COMMISSION EXPIRES 4/18/2008



ENTERED INTO COMPUTER

1/6/05 AB

If the claims/sites have consecutive BLM#s and are in the same Township, Range and Section(s), they may be listed as follows:

SAMPLE 1 - 10 A MC 19640 - 49 DKT/Pg 1025/1-10 4N 20W 36
RECORDING #9106173-82.

		Dkt/Pg or Recording # Of ORIGINAL LOCATION		TWN	RNG	SEC(S)
CLAIM/SITE NAME	SERIAL NUMBER	NOTICE		SHP		
1. <u>BC-1</u>	AMC <u>341615</u>	<u>BK 3284, Pg 757</u>		<u>12N</u>	<u>2W</u>	<u>5</u>
2.	AMC					
3.	AMC					
4.	AMC					
5.	AMC					
6.	AMC					
7.	AMC					
8.	AMC					
9.	AMC					
10.	AMC					
11.	AMC					
12.	AMC					
13.	AMC					
14.	AMC					
15.	AMC					
16.	AMC					
17.	AMC					
18.	AMC					
19.	AMC					
20.	AMC					
21.	AMC					
22.	AMC					
23.	AMC					
24.	AMC					
25.	AMC					
26.	AMC					
27.	AMC					
28.	AMC					
29.	AMC					
30.	AMC					

FILE WITH: BUREAU OF LAND MANAGEMENT, 222 NORTH CENTRAL AVENUE, PHOENIX, ARIZONA 85004-2203 and the respective county recorder, ON OR BEFORE DECEMBER 30th (NOT THE 31st). BLM requires a \$5.00 nonrefundable service charge for each mining claim, mill site or tunnel site.

This form is for the purpose of complying with the laws of the United States Department of the Interior, Bureau of Land Management and the State of Arizona pertaining to assessment work and/or notice of intention to hold. 30 USC 28, 43 CFR 3833.2, ARS 27-208. Subject to Paperwork Reduction Act and Privacy Act statements available at the BLM AZ State Office. This form is not copyrighted. It may be reproduced without restriction.

RECEIVED
BUREAU OF
LAND MANAGEMENT
2004 DEC 21 A 11:06
ARIZONA
PHOENIX, ARIZONA
For BLM Use Only

Return Document to:

For BLM Use Only

AZ-3850-1 (July 1992)

Don Jenkins
P.O. Box 2880
Prescott, AZ 86302

Telephone # (928) 713-7298



AFFIDAVIT OF PERFORMANCE OF ANNUAL WORK.

Also fill in ITEMS 1 through 9 and the reverse side of this document.



NOTICE OF INTENTION TO HOLD

I intend to hold the claims(s)/site(s) listed on the reverse side of this document for the calendar year 19__.
Also fill in ITEMS 1 through 4 and ITEM 9.

NOTICES OF INTENTION TO HOLD ARE FOR MILLSITES AND TUNNEL SITES OR FOR MINING CLAIMS WHEN ASSESSMENT WORK HAS NOT BEEN DONE, REGARDLESS OF WHETHER THE ANNUAL ASSESSMENT HAS BEEN SUSPENDED, DEFERRED, OR NOT YET ACCRUED. THE FILING OF A NOTICE OF INTENTION TO HOLD SHALL NOT RELIEVE THE OWNER OF COMPLYING WITH FEDERAL AND STATE LAWS PERTAINING TO THE PERFORMANCE OF ANNUAL ASSESSMENT WORK. NOTICES OF INTENTION TO HOLD FOR MILL SITES OR TUNNEL SITES NEED NOT BE COUNTY RECORDED. FOR MINING CLAIMS THE FORM FILED WITH THE BLM MUST BE IDENTICAL TO THE ONE THAT WAS OR WILL BE FILED WITH THE COUNTY.

Evidence of Annual Assessment Work or a Notice of Intention to Hold must be filed each calendar year following the calendar year in which the claim/site was located.

ALL CLAIMS LISTED ON A SINGLE AFFIDAVIT MUST BE CONTIGUOUS.

1. State of Arizona, County of Yavapai ss:
2. I, (Name) Don L. Jenkins
3. Reside at (Address) P.O. Box 2880
City Prescott, County Yavapai, State AZ, Zip 86302

being duly sworn, deposes and says that he/she is a citizen of the United States, more than eighteen years of age, that all of the facts set forth in this affidavit/notice, subject to the provisions and penalties of 18 USC 1001 pertaining to the filing of false, fictitious, or fraudulent statements with the United States, are true and correct according to the best of my knowledge, information and belief.

4. Owner's Name and Address (If not shown in items 1-3 above) CHECK HERE IF THIS IS A CHANGE OF ADDRESS ☐

5. That I am personally acquainted with the mining claims(s). The work and improvements were made by and at the expense of the owner(s) of said claim(s). Said contiguous group of claims, listed on the reverse side of this document, are situated in the Hassayampa Mining District, Yavapai County, Arizona.

6. That between the dates starting at 12 o'clock noon on September 1, 2003 And ending at 12 o'clock noon on September 1, 2004 at least \$ 1200 Dollars worth of work and improvements were done and performed upon said claim(s) or upon one or more of a contiguous group of claims for the benefit of all, or wholly or partly outside of a contiguous group of claims for the benefit of all, not including the location work.

7. That the following persons were employed to perform the work and improvements described herein:

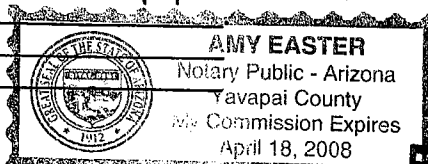
Don Jenkins and JT Lee and Kermit Bohrer

8. That the work and improvements performed were: Environmental Study, additional

Mapping & sampling and new control survey

9. Dated: 12/17/04, Signature: Don Jenkins
SUBSCRIBED AND SWORN TO before me, a Notary Public, this 17th day of December, 19 2004
by Don Jenkins

Notary Public Amy Easter
MY COMMISSION EXPIRES 4/18/2008



ENTERED INTO COMPUTER

1/6/05 AB

If the claims/sites have consecutive BLM#s and are in the same Township, Range and Section(s), they may be listed as follows:

SAMPLE 1 - 10 A MC 19640 - 49 DKT/Pg 1025/1-10 4N 20W 36
RECORDING #9106173-82.

CLAIM/SITE NAME		SERIAL NUMBER	Dkt/Pg or Recording # Of ORIGINAL LOCATION NOTICE	TWN SHP	RNG	SEC(S)
1.	Lost Nugget	AMC 355417	BK 3832, Pg 393	12N	3W	1/1, 12
2.		AMC				
3.		AMC				
4.		AMC				
5.		AMC				
6.		AMC				
7.		AMC				
8.		AMC				
9.		AMC				
10.		AMC				
11.		AMC				
12.		AMC				
13.		AMC				
14.		AMC				
15.		AMC				
16.		AMC				
17.		AMC				
18.		AMC				
19.		AMC				
20.		AMC				
21.		AMC				
22.		AMC				
23.		AMC				
24.		AMC				
25.		AMC				
26.		AMC				
27.		AMC				
28.		AMC				
29.		AMC				
30.		AMC				

FILE WITH: BUREAU OF LAND MANAGEMENT, 222 NORTH CENTRAL AVENUE, PHOENIX, ARIZONA 85004-2203 and the respective county recorder, ON OR BEFORE DECEMBER 30th (NOT THE 31st). BLM requires a \$5.00 nonrefundable service charge for each mining claim, mill site or tunnel site.

This form is for the purpose of complying with the laws of the United States Department of the Interior, Bureau of Land Management and the State of Arizona pertaining to assessment work and/or notice of intention to hold. 30 USC 28, 43 CFR 3833.2, ARS 27-208. Subject to Paperwork Reduction Act and Privacy Act statements available at the BLM AZ State Office. This form is not copyrighted. It may be reproduced without restriction.

For BLM Use Only

RECEIVED
BUREAU OF
LAND MANAGEMENT

2004 DEC 21 A 11:05

ARIZONA
STATE OFFICE
PHOENIX, ARIZONA

Return Document to:

For BLM Use Only

AZ-3850-1 (July 1992)

Don Jenkins
P.O. Box 2880
Prescott, AZ 86302
Telephone # (928) 713-7298

RECEIVED
BUREAU OF
LAND MANAGEMENT
2004 DEC 21 A 11:05
ARIZONA
STATE OFFICE
PHOENIX, ARIZONA



AFFIDAVIT OF PERFORMANCE OF ANNUAL WORK.

Also fill in ITEMS 1 through 9 and the reverse side of this document.



NOTICE OF INTENTION TO HOLD

I intend to hold the claims(s)/site(s) listed on the reverse side of this document for the calendar year 19__.
Also fill in ITEMS 1 through 4 and ITEM 9.

NOTICES OF INTENTION TO HOLD ARE FOR MILLSITES AND TUNNEL SITES OR FOR MINING CLAIMS WHEN ASSESSMENT WORK HAS NOT BEEN DONE, REGARDLESS OF WHETHER THE ANNUAL ASSESSMENT HAS BEEN SUSPENDED, DEFERRED, OR NOT YET ACCRUED. THE FILING OF A NOTICE OF INTENTION TO HOLD SHALL NOT RELIEVE THE OWNER OF COMPLYING WITH FEDERAL AND STATE LAWS PERTAINING TO THE PERFORMANCE OF ANNUAL ASSESSMENT WORK. NOTICES OF INTENTION TO HOLD FOR MILL SITES OR TUNNEL SITES NEED NOT BE COUNTY RECORDED. FOR MINING CLAIMS THE FORM FILED WITH THE BLM MUST BE IDENTICAL TO THE ONE THAT WAS OR WILL BE FILED WITH THE COUNTY.

Evidence of Annual Assessment Work or a Notice of Intention to Hold must be filed each calendar year following the calendar year in which the claim/site was located.

ALL CLAIMS LISTED ON A SINGLE AFFIDAVIT MUST BE CONTIGUOUS.

1. State of Arizona, County of Yavapai ss:
2. I, (Name) Don L. Jenkins
3. Reside at (Address) P.O. Box 2880
City Prescott, County Yavapai, State AZ, Zip 86302

being duly sworn, deposes and says that he/she is a citizen of the United States, more than eighteen years of age, that all of the facts set forth in this affidavit/notice, subject to the provisions and penalties of 18 USC 1001 pertaining to the filing of false, fictitious, or fraudulent statements with the United States, are true and correct according to the best of my knowledge, information and belief.

4. Owner's Name and Address (If not shown in items 1-3 above) CHECK HERE IF THIS IS A CHANGE OF ADDRESS ☐


5. That I am personally acquainted with the mining claims(s). The work and improvements were made by and at the expense of the owner(s) of said claim(s). Said contiguous group of claims, listed on the reverse side of this document, are situated in the Hassayampa Mining District, Yavapai County, Arizona.

6. That between the dates starting at 12 o'clock noon on September 1, 2003 And ending at 12 o'clock noon on September 1, 2004 at least \$ 800.00 Dollars worth of work and improvements were done and performed upon said claim(s) or upon one or more of a contiguous group of claims for the benefit of all, or wholly or partly outside of a contiguous group of claims for the benefit of all, not including the location work.

7. That the following persons were employed to perform the work and improvements described herein: Control Survey, Auger Sampling

8. That the work and improvements performed were: Don Jenkins & J.T. Lee

9. Dated: 12/17/04, Signature: Don Jenkins
SUBSCRIBED AND SWORN TO before me, a Notary Public, this 17th day of December, 2004
by Don Jenkins
Notary Public Amy Easter
MY COMMISSION EXPIRES 4/18/2008



Yavapai County

ENTERED INTO COMPUTER
1/6/05 AB

If the claims/sites have consecutive BLM#s and are in the same Township, Range and Section(s), they may be listed as follows:

SAMPLE 1 - 10 A MC 19640 - 49 DKT/Pg 1025/1-10 4N 20W 36
RECORDING #9106173-82.

CLAIM/SITE NAME	SERIAL NUMBER	Dkt/Pg or Recording # Of ORIGINAL LOCATION NOTICE	TWN SHP	RNG	SEC(S)
1. <u>Riverbend</u>	AMC <u>355377</u>	<u>BK 3822, Pg 149</u>	<u>12N</u>	<u>3W</u>	<u>11</u>
2. _____	AMC _____	_____	_____	_____	_____
3. _____	AMC _____	_____	_____	_____	_____
4. _____	AMC _____	_____	_____	_____	_____
5. _____	AMC _____	_____	_____	_____	_____
6. _____	AMC _____	_____	_____	_____	_____
7. _____	AMC _____	_____	_____	_____	_____
8. _____	AMC _____	_____	_____	_____	_____
9. _____	AMC _____	_____	_____	_____	_____
10. _____	AMC _____	_____	_____	_____	_____
11. _____	AMC _____	_____	_____	_____	_____
12. _____	AMC _____	_____	_____	_____	_____
13. _____	AMC _____	_____	_____	_____	_____
14. _____	AMC _____	_____	_____	_____	_____
15. _____	AMC _____	_____	_____	_____	_____
16. _____	AMC _____	_____	_____	_____	_____
17. _____	AMC _____	_____	_____	_____	_____
18. _____	AMC _____	_____	_____	_____	_____
19. _____	AMC _____	_____	_____	_____	_____
20. _____	AMC _____	_____	_____	_____	_____
21. _____	AMC _____	_____	_____	_____	_____
22. _____	AMC _____	_____	_____	_____	_____
23. _____	AMC _____	_____	_____	_____	_____
24. _____	AMC _____	_____	_____	_____	_____
25. _____	AMC _____	_____	_____	_____	_____
26. _____	AMC _____	_____	_____	_____	_____
27. _____	AMC _____	_____	_____	_____	_____
28. _____	AMC _____	_____	_____	_____	_____
29. _____	AMC _____	_____	_____	_____	_____
30. _____	AMC _____	_____	_____	_____	_____

FILE WITH: BUREAU OF LAND MANAGEMENT, 222 NORTH CENTRAL AVENUE, PHOENIX, ARIZONA 85004-2203 and the respective county recorder, ON OR BEFORE DECEMBER 30th (NOT THE 31st). BLM requires a \$5.00 nonrefundable service charge for each mining claim, mill site or tunnel site.

This form is for the purpose of complying with the laws of the United States Department of the Interior, Bureau of Land Management and the State of Arizona pertaining to assessment work and/or notice of intention to hold. 30 USC 28, 43 CFR 3833.2, ARS 27-208. Subject to Paperwork Reduction Act and Privacy Act statements available at the BLM AZ State Office. This form is not copyrighted. It may be reproduced without restriction.

For BLM Use Only

RECEIVED
BUREAU OF
LAND MANAGEMENT

2004 DEC 21 A 11:05

ARIZONA
STATE OFFICE
PHOENIX, ARIZONA

Return Document to:

For BLM Use Only

AZ-3850-1 (July 1992)

Don Jenkins
P.O. Box 2880
Prescott, AZ 86302

Telephone # (928) 713-7298

RECEIVED
BUREAU OF
LAND MANAGEMENT
2004 DEC 21 11:05
ARIZONA
STATE OFFICE
PHOENIX, ARIZONA



AFFIDAVIT OF PERFORMANCE OF ANNUAL WORK

Also fill in ITEMS 1 through 9 and the reverse side of this document.



NOTICE OF INTENTION TO HOLD

I intend to hold the claims(s)/site(s) listed on the reverse side of this document for the calendar year 19__.
Also fill in ITEMS 1 through 4 and ITEM 9.

NOTICES OF INTENTION TO HOLD ARE FOR MILLSITES AND TUNNEL SITES OR FOR MINING CLAIMS WHEN ASSESSMENT WORK HAS NOT BEEN DONE, REGARDLESS OF WHETHER THE ANNUAL ASSESSMENT HAS BEEN SUSPENDED, DEFERRED, OR NOT YET ACCRUED. THE FILING OF A NOTICE OF INTENTION TO HOLD SHALL NOT RELIEVE THE OWNER OF COMPLYING WITH FEDERAL AND STATE LAWS PERTAINING TO THE PERFORMANCE OF ANNUAL ASSESSMENT WORK. NOTICES OF INTENTION TO HOLD FOR MILL SITES OR TUNNEL SITES NEED NOT BE COUNTY RECORDED. FOR MINING CLAIMS THE FORM FILED WITH THE BLM MUST BE IDENTICAL TO THE ONE THAT WAS OR WILL BE FILED WITH THE COUNTY.

Evidence of Annual Assessment Work or a Notice of Intention to Hold must be filed each calendar year following the calendar year in which the claim/site was located.

ALL CLAIMS LISTED ON A SINGLE AFFIDAVIT MUST BE CONTIGUOUS.

1. State of Arizona, County of Yavapai ss:
2. I, (Name) Don Jenkins
3. Reside at (Address) P.O. Box 2880
City Prescott, County Yavapai, State AZ, Zip 86302

being duly sworn, deposes and says that he/she is a citizen of the United States, more than eighteen years of age, that all of the facts set forth in this affidavit/notice, subject to the provisions and penalties of 18 USC 1001 pertaining to the filing of false, fictitious, or fraudulent statements with the United States, are true and correct according to the best of my knowledge, information and belief.

4. Owner's Name and Address (If not shown in items 1-3 above) CHECK HERE IF THIS IS A CHANGE OF ADDRESS ☐

5. That I am personally acquainted with the mining claims(s). The work and improvements were made by and at the expense of the owner(s) of said claim(s). Said contiguous group of claims, listed on the reverse side of this document, are situated in the Hassayampa Mining District, Yavapai County, Arizona.


6. That between the dates starting at 12 o'clock noon on September 1, 2003 And ending at 12 o'clock noon on September 1, 2004 at least \$ 1000.00 Dollars worth of work and improvements were done and performed upon said claim(s) or upon one or more of a contiguous group of claims for the benefit of all, or wholly or partly outside of a contiguous group of claims for the benefit of all, not including the location work.

7. That the following persons were employed to perform the work and improvements described herein: Don Jenkins and S.T. Lee

8. That the work and improvements performed were: Environmental Survey and Bulk Sampling

9. Dated: 12/17/04, Signature: Don Jenkins
SUBSCRIBED AND SWORN TO before me, a Notary Public, this 17th day of December, 192004
by Don Jenkins

Notary Public Way Zelle
MY COMMISSION EXPIRES 4/18/2008



ENTERED INTO COMPUTER
1/6/05 AB

If the claims/sites have consecutive BLM#s and are in the same Township, Range and Section(s), the may be listed as follows:

SAMPLE 1 - 10		A MC 19640 - 49	DKT/Pg 1025/1-10 RECORDING #9106173-82.	4N	20W	36
CLAIM/SITE NAME		SERIAL NUMBER	Dkt/Pg or Recording # Of ORIGINAL LOCATION NOTICE	TWN SHP	RNG	SEC(S)
1.	Miners Delight	AMC 357595	BK 4007, Pg 332	12N	3W	14, 15
2.		AMC				
3.		AMC				
4.		AMC				
5.		AMC				
6.		AMC				
7.		AMC				
8.		AMC				
9.		AMC				
10.		AMC				
11.		AMC				
12.		AMC				
13.		AMC				
14.		AMC				
15.		AMC				
16.		AMC				
17.		AMC				
18.		AMC				
19.		AMC				
20.		AMC				
21.		AMC				
22.		AMC				
23.		AMC				
24.		AMC				
25.		AMC				
26.		AMC				
27.		AMC				
28.		AMC				
29.		AMC				
30.		AMC				

FILE WITH: BUREAU OF LAND MANAGEMENT, 222 NORTH CENTRAL AVENUE, PHOENIX, ARIZONA 85004-2203 and the respective county recorder, **ON OR BEFORE DECEMBER 30th (NOT THE 31st).** BLM requires a \$5.00 nonrefundable service charge for each mining claim, mill site or tunnel site.

This form is for the purpose of complying with the laws of the United States Department of the Interior, Bureau of Land Management and the State of Arizona pertaining to assessment work and/or notice of intention to hold. 30 USC 28, 43 CFR 3833.2, ARS 27-208. Subject to Paperwork Reduction Act and Privacy Act statements available at the BLM AZ State Office. This form is not copyrighted. It may be reproduced without restriction.

RECEIVED
BUREAU OF
LAND MANAGEMENT
2004 DEC 21 A 11:05
ARIZONA
STATE OF ARIZONA
For BLM Use Only

Return Document to:

For BLM Use Only

AZ-3850-1 (July 1992)

Don Jenkins
P.O. Box 2880
Prescott, AZ 86302
Telephone # (928) 713-7298

ARIZONA
STATE OFFICE
PHOENIX, ARIZONA

2004 DEC 2 A 11:05

RECEIVED
BUREAU OF
LAND MANAGEMENT



AFFIDAVIT OF PERFORMANCE OF ANNUAL WORK

Also fill in ITEMS 1 through 9 and the reverse side of this document.



NOTICE OF INTENTION TO HOLD

I intend to hold the claims(s)/site(s) listed on the reverse side of this document for the calendar year 19__.
Also fill in ITEMS 1 through 4 and ITEM 9.

NOTICES OF INTENTION TO HOLD ARE FOR MILLSITES AND TUNNEL SITES OR FOR MINING CLAIMS WHEN ASSESSMENT WORK HAS NOT BEEN DONE, REGARDLESS OF WHETHER THE ANNUAL ASSESSMENT HAS BEEN SUSPENDED, DEFERRED, OR NOT YET ACCRUED. THE FILING OF A NOTICE OF INTENTION TO HOLD SHALL NOT RELIEVE THE OWNER OF COMPLYING WITH FEDERAL AND STATE LAWS PERTAINING TO THE PERFORMANCE OF ANNUAL ASSESSMENT WORK. NOTICES OF INTENTION TO HOLD FOR MILL SITES OR TUNNEL SITES NEED NOT BE COUNTY RECORDED. FOR MINING CLAIMS THE FORM FILED WITH THE BLM MUST BE IDENTICAL TO THE ONE THAT WAS OR WILL BE FILED WITH THE COUNTY.

Evidence of Annual Assessment Work or a Notice of Intention to Hold must be filed each calendar year following the calendar year in which the claim/site was located.

ALL CLAIMS LISTED ON A SINGLE AFFIDAVIT MUST BE CONTIGUOUS.

1. State of Arizona, County of Yavapai ss:

2. I, (Name) Don Jenkins

3. Reside at (Address) P.O. Box 2880

City Prescott, County Yavapai, State AZ, Zip 86302

being duly sworn, deposes and says that he/she is a citizen of the United States, more than eighteen years of age, that all of the facts set forth in this affidavit/notice, subject to the provisions and penalties of 18 USC 1001 pertaining to the filing of false, fictitious, or fraudulent statements with the United States, are true and correct according to the best of my knowledge, information and belief.

4. Owner's Name and Address (If not shown in items 1-3 above) CHECK HERE IF THIS IS A CHANGE OF ADDRESS ☐


5. That I am personally acquainted with the mining claims(s). The work and improvements were made by and at the expense of the owner(s) of said claim(s). Said contiguous group of claims, listed on the reverse side of this document, are situated in the Hassayampa Mining District, Yavapai County, Arizona.

6. That between the dates starting at 12 o'clock noon on September 1, 19²⁰⁰³ And ending at 12 o'clock noon on September 1, 19²⁰⁰⁴ at least \$ 800.00 Dollars worth of work and improvements were done and performed upon said claim(s) or upon one or more of a contiguous group of claims for the benefit of all, or wholly or partly outside of a contiguous group of claims for the benefit of all, not including the location work.

7. That the following persons were employed to perform the work and improvements described herein: Don Jenkins
and Jit. Lee

8. That the work and improvements performed were: Road Survey, Bulk Samples
Environmental Study

9. Dated: 12/17/04, Signature: Don Jenkins
SUBSCRIBED AND SWORN TO before me, a Notary Public, this 17th day of December, 19²⁰⁰⁴
by Don Jenkins
Notary Public Amy Easter
MY COMMISSION EXPIRES 4/18/2008



ENTERED INTO COMPUTER

1/6/05 AB

If the claims/sites have consecutive BLM#s and are in the same Township, Range and Section(s), they may be listed as follows:

SAMPLE 1 - 10 A MC 19640 - 49 DKT/Pg 1025/1-10 4N 20W 36
RECORDING #9106173-82.

CLAIM/SITE NAME		SERIAL NUMBER	Dkt/Pg or Recording # OF ORIGINAL LOCATION NOTICE	TWN SHP	RNG	SEC(S)
1.	Red Hill #2	AMC 359812	BK 4110, Pg 982	12N	3W	15
2.		AMC				
3.		AMC				
4.		AMC				
5.		AMC				
6.		AMC				
7.		AMC				
8.		AMC				
9.		AMC				
10.		AMC				
11.		AMC				
12.		AMC				
13.		AMC				
14.		AMC				
15.		AMC				
16.		AMC				
17.		AMC				
18.		AMC				
19.		AMC				
20.		AMC				
21.		AMC				
22.		AMC				
23.		AMC				
24.		AMC				
25.		AMC				
26.		AMC				
27.		AMC				
28.		AMC				
29.		AMC				
30.		AMC				

FILE WITH: BUREAU OF LAND MANAGEMENT, 222 NORTH CENTRAL AVENUE, PHOENIX, ARIZONA 85004-2203 and the respective county recorder, ON OR BEFORE DECEMBER 30th (NOT THE 31st). BLM requires a \$5.00 nonrefundable service charge for each mining claim, mill site or tunnel site.

This form is for the purpose of complying with the laws of the United States Department of the Interior, Bureau of Land Management and the State of Arizona pertaining to assessment work and/or notice of intention to hold. 30 USC 28, 43 CFR 3833.2, ARS 27-208. Subject to Paperwork Reduction Act and Privacy Act statements available at the BLM AZ State Office. This form is not copyrighted. It may be reproduced without restriction.

For BLM Use Only

RECEIVED
BUREAU OF
LAND MANAGEMENT

2004 DEC 21 A 11:05

ARIZONA
STATE OFFICE
PHOENIX, ARIZONA

Return Document to:

For BLM Use Only

AZ-3850-1 (July 1992)

Don Jenkins
P.O. Box 2880
Prescott, AZ 86302
Telephone # (928) 713-2298



AFFIDAVIT OF PERFORMANCE OF ANNUAL WORK

Also fill in ITEMS 1 through 9 and the reverse side of this document.



NOTICE OF INTENTION TO HOLD

I intend to hold the claim(s)/site(s) listed on the reverse side of this document for the calendar year 2004.
Also fill in ITEMS 1 through 4 and ITEM 9.

RECEIVED
BUREAU OF
LAND MANAGEMENT
2004 DEC 21 AM 11:00
ARIZONA
STATE OFFICE
PHOENIX, ARIZONA

NOTICES OF INTENTION TO HOLD ARE FOR MILLSITES AND TUNNEL SITES OR FOR MINING CLAIMS WHEN ASSESSMENT WORK HAS NOT BEEN DONE, REGARDLESS OF WHETHER THE ANNUAL ASSESSMENT HAS BEEN SUSPENDED, DEFERRED, OR NOT YET ACCRUED. THE FILING OF A NOTICE OF INTENTION TO HOLD SHALL NOT RELIEVE THE OWNER OF COMPLYING WITH FEDERAL AND STATE LAWS PERTAINING TO THE PERFORMANCE OF ANNUAL ASSESSMENT WORK. NOTICES OF INTENTION TO HOLD FOR MILL SITES OR TUNNEL SITES NEED NOT BE COUNTY RECORDED. FOR MINING CLAIMS THE FORM FILED WITH THE BLM MUST BE IDENTICAL TO THE ONE THAT WAS OR WILL BE FILED WITH THE COUNTY.

Evidence of Annual Assessment Work or a Notice of Intention to Hold must be filed each calendar year following the calendar year in which the claim/site was located.

ALL CLAIMS LISTED ON A SINGLE AFFIDAVIT MUST BE CONTIGUOUS.

1. State of Arizona, County of Yavapai ss:
2. I, (Name) Don Jenkins
3. Reside at (Address) P.O. Box 2880
City Prescott, County Yavapai, State AZ, Zip 86302
being duly sworn, deposes and says that he/she is a citizen of the United States, more than eighteen years of age, that all of the facts set forth in this affidavit/notice, subject to the provisions and penalties of 18 USC 1001 pertaining to the filing of false, fictitious, or fraudulent statements with the United States, are true and correct according to the best of my knowledge, information and belief.

4. Owner's Name and Address (If not shown in items 1-3 above) CHECK HERE IF THIS IS A CHANGE OF ADDRESS ☐


5. That I am personally acquainted with the mining claim(s). The work and improvements were made by and at the expense of the owner(s) of said claim(s). Said contiguous group of claims, listed on the reverse side of this document, are situated in the Turkey Creek Mining District, Yavapai County, Arizona.

6. That between the dates starting at 12 o'clock noon on September 1, 2003 And ending at 12 o'clock noon on September 1, 2004 at least \$ 100.00 Dollars worth of work and improvements were done and performed upon said claim(s) or upon one or more of a contiguous group of claims for the benefit of all, or wholly or partly outside of a contiguous group of claims for the benefit of all, not including the location work.

7. That the following persons were employed to perform the work and improvements described herein: Don Jenkins and Scott Stoddard

8. That the work and improvements performed were: Adit Survey & Sampling
Geophysical prospecting

9. Dated: 12/17/04, Signature: Don Jenkins
SUBSCRIBED AND SWORN TO before me, a Notary Public, this 17th day of December, 2004
by Don Jenkins
Notary Public My Easter
MY COMMISSION EXPIRES 4/18/2008



ENTERED INTO COMPUTER
1/6/05 ARS

If the claims/sites have consecutive BLM#s and are in the same Township, Range and Section(s), they may be listed as follows:

SAMPLE 1 - 10 A MC 19640 - 49 DKT/Pg 1025/1-10 4N 20W 36
RECORDING #9106173-82.

CLAIM/SITE NAME		SERIAL NUMBER	Dkt/Pg or Recording # Of ORIGINAL LOCATION NOTICE	TWN SHP	RNG	SEC(S)
1.	Bueno #1	AMC 353106	BK 3720, Pg 316	11N	1W	9
2.		AMC				
3.		AMC				
4.		AMC				
5.		AMC				
6.		AMC				
7.		AMC				
8.		AMC				
9.		AMC				
10.		AMC				
11.		AMC				
12.		AMC				
13.		AMC				
14.		AMC				
15.		AMC				
16.		AMC				
17.		AMC				
18.		AMC				
19.		AMC				
20.		AMC				
21.		AMC				
22.		AMC				
23.		AMC				
24.		AMC				
25.		AMC				
26.		AMC				
27.		AMC				
28.		AMC				
29.		AMC				
30.		AMC				

FILE WITH: BUREAU OF LAND MANAGEMENT, 222 NORTH CENTRAL AVENUE, PHOENIX, ARIZONA 85004-2203 and the respective county recorder, ON OR BEFORE DECEMBER 30th (NOT THE 31st). BLM requires a \$5.00 nonrefundable service charge for each mining claim, mill site or tunnel site.

This form is for the purpose of complying with the laws of the United States Department of the Interior, Bureau of Land Management and the State of Arizona pertaining to assessment work and/or notice of intention to hold. 30 USC 28, 43 CFR 3833.2, ARS 27-208. Subject to Paperwork Reduction Act and Privacy Act statements available at the BLM AZ State Office. This form is not copyrighted. It may be reproduced without restriction.

PHOENIX, ARIZONA
RECEIVED
BUREAU OF
LAND MANAGEMENT
2004 DEC 21 A 11:05
For BLM Use Only

Return Document to:

For BLM Use Only

AZ-3850-1 (July 1992)

Don Jenkins
P.O. Box 2880
Prescott, AZ 86302
Telephone # (928) 713-7298

RECEIVED
BUREAU OF
LAND MANAGEMENT
2004 DEC 21 11:05
ARIZONA
STATE OFFICE
PHOENIX, ARIZONA



AFFIDAVIT OF PERFORMANCE OF ANNUAL WORK

Also fill in ITEMS 1 through 9 and the reverse side of this document.



NOTICE OF INTENTION TO HOLD

I intend to hold the claim(s)/site(s) listed on the reverse side of this document for the calendar year 19__.
Also fill in ITEMS 1 through 4 and ITEM 9.

NOTICES OF INTENTION TO HOLD ARE FOR MILLSITES AND TUNNEL SITES OR FOR MINING CLAIMS WHEN ASSESSMENT WORK HAS NOT BEEN DONE, REGARDLESS OF WHETHER THE ANNUAL ASSESSMENT HAS BEEN SUSPENDED, DEFERRED, OR NOT YET ACCRUED. THE FILING OF A NOTICE OF INTENTION TO HOLD SHALL NOT RELIEVE THE OWNER OF COMPLYING WITH FEDERAL AND STATE LAWS PERTAINING TO THE PERFORMANCE OF ANNUAL ASSESSMENT WORK. NOTICES OF INTENTION TO HOLD FOR MILL SITES OR TUNNEL SITES NEED NOT BE COUNTY RECORDED. FOR MINING CLAIMS THE FORM FILED WITH THE BLM MUST BE IDENTICAL TO THE ONE THAT WAS OR WILL BE FILED WITH THE COUNTY.

Evidence of Annual Assessment Work or a Notice of Intention to Hold must be filed each calendar year following the calendar year in which the claim/site was located.

ALL CLAIMS LISTED ON A SINGLE AFFIDAVIT MUST BE CONTIGUOUS.

1. State of Arizona, County of Yavapai ss:
2. I, (Name) Don Jenkins
3. Reside at (Address) P.O. Box 2880
City Prescott, County Yavapai, State AZ, Zip 86302

being duly sworn, deposes and says that he/she is a citizen of the United States, more than eighteen years of age, that all of the facts set forth in this affidavit/notice, subject to the provisions and penalties of 18 USC 1001 pertaining to the filing of false, fictitious, or fraudulent statements with the United States, are true and correct according to the best of my knowledge, information and belief.

4. Owner's Name and Address (If not shown in items 1-3 above) CHECK HERE IF THIS IS A CHANGE OF ADDRESS ☐

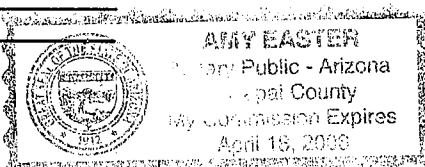
5. That I am personally acquainted with the mining claims(s). The work and improvements were made by and at the expense of the owner(s) of said claim(s). Said contiguous group of claims, listed on the reverse side of this document, are situated in the Hassayampa Mining District, Yavapai County, Arizona.

6. That between the dates starting at 12 o'clock noon on September 1, ~~2003~~ ²⁰⁰⁴ And ending at 12 o'clock noon on September 1, ~~2004~~ ²⁰⁰⁴ at least \$ 100.00 Dollars worth of work and improvements were done and performed upon said claim(s) or upon one or more of a contiguous group of claims for the benefit of all, or wholly or partly outside of a contiguous group of claims for the benefit of all, not including the location work.

7. That the following persons were employed to perform the work and improvements described herein: Don Jenkins and J.T. Lee

8. That the work and improvements performed were: Re-seeding and reclamation work
Sampling lower adit

9. Dated: 12/17/04, Signature: Don Jenkins
SUBSCRIBED AND SWORN TO before me, a Notary Public, this 17th day of December, 19 2004
by Don Jenkins
Notary Public Amy Easter
MY COMMISSION EXPIRES 4/18/2006



ENTERED INTO COMPUTER
1/6/05 RB

If the claims/sites have consecutive BLM#s and are in the same Township, Range and Section(s), they may be listed as follows:

SAMPLE 1 - 10		A MC 19640 - 49	DKT/Pg 1025/1-10 RECORDING #9106173-82.	4N	20W	36
CLAIM/SITE NAME		SERIAL NUMBER	Dkt/Pg or Recording # OF ORIGINAL LOCATION NOTICE	TWN SHP	RNG	SEC(S)
1.	Ore Cache #1	AMC 348190	BK 3470, Pg 789	12N	3W	1
2.		AMC				
3.		AMC				
4.		AMC				
5.		AMC				
6.		AMC				
7.		AMC				
8.		AMC				
9.		AMC				
10.		AMC				
11.		AMC				
12.		AMC				
13.		AMC				
14.		AMC				
15.		AMC				
16.		AMC				
17.		AMC				
18.		AMC				
19.		AMC				
20.		AMC				
21.		AMC				
22.		AMC				
23.		AMC				
24.		AMC				
25.		AMC				
26.		AMC				
27.		AMC				
28.		AMC				
29.		AMC				
30.		AMC				

FILE WITH: BUREAU OF LAND MANAGEMENT, 222 NORTH CENTRAL AVENUE, PHOENIX, ARIZONA 85004-2203 and the respective county recorder, ON OR BEFORE DECEMBER 30th (NOT THE 31st). BLM requires a \$5.00 nonrefundable service charge for each mining claim, mill site or tunnel site.

This form is for the purpose of complying with the laws of the United States Department of the Interior, Bureau of Land Management and the State of Arizona pertaining to assessment work and/or notice of intention to hold. 30 USC 28, 43 CFR 3833.2, ARS 27-208. Subject to Paperwork Reduction Act and Privacy Act statements available at the BLM AZ State Office. This form is not copyrighted. It may be reproduced without restriction.

For BLM Use Only

RECEIVED
BUREAU OF
LAND MANAGEMENT

2004 DEC 21 A 11:05

PHOENIX, ARIZONA
STATE OFFICE
ARIZONA

Return Document to:

For BLM Use Only

AZ-3850-1 (July 1992)

Don Jenkins
P.O. Box 2880
Prescott, AZ 86302

Telephone # (928) 713-7298



AFFIDAVIT OF PERFORMANCE OF ANNUAL WORK

Also fill in ITEMS 1 through 9 and the reverse side of this document.



NOTICE OF INTENTION TO HOLD

I intend to hold the claims(s)/site(s) listed on the reverse side of this document for the calendar year 19 2004
Also fill in ITEMS 1 through 4 and ITEM 9.

RECEIVED
BUREAU OF
LAND MANAGEMENT
2004 DEC 21 A 11:05
PHOENIX, ARIZONA
STATE OFFICE
ARIZONA

NOTICES OF INTENTION TO HOLD ARE FOR MILLSITES AND TUNNEL SITES OR FOR MINING CLAIMS WHEN ASSESSMENT WORK HAS NOT BEEN DONE, REGARDLESS OF WHETHER THE ANNUAL ASSESSMENT HAS BEEN SUSPENDED, DEFERRED, OR NOT YET ACCRUED. THE FILING OF A NOTICE OF INTENTION TO HOLD SHALL NOT RELIEVE THE OWNER OF COMPLYING WITH FEDERAL AND STATE LAWS PERTAINING TO THE PERFORMANCE OF ANNUAL ASSESSMENT WORK. NOTICES OF INTENTION TO HOLD FOR MILL SITES OR TUNNEL SITES NEED NOT BE COUNTY RECORDED. FOR MINING CLAIMS THE FORM FILED WITH THE BLM MUST BE IDENTICAL TO THE ONE THAT WAS OR WILL BE FILED WITH THE COUNTY.

Evidence of Annual Assessment Work or a Notice of Intention to Hold must be filed each calendar year following the calendar year in which the claim/site was located.

ALL CLAIMS LISTED ON A SINGLE AFFIDAVIT MUST BE CONTIGUOUS.

1. State of Arizona, County of Yavapai ss:
2. I, (Name) Don Jenkins
3. Reside at (Address) P.O. Box 2880
City Prescott, County Yavapai, State AZ, Zip 86302
being duly sworn, deposes and says that he/she is a citizen of the United States, more than eighteen years of age, that all of the facts set forth in this affidavit/notice, subject to the provisions and penalties of 18 USC 1001 pertaining to the filing of false, fictitious, or fraudulent statements with the United States, are true and correct according to the best of my knowledge, information and belief.

4. Owner's Name and Address (If not shown in items 1-3 above) CHECK HERE IF THIS IS A CHANGE OF ADDRESS ☐

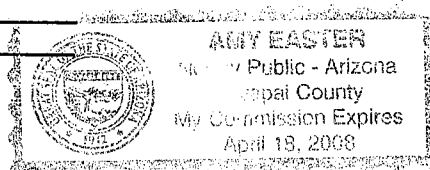
5. That I am personally acquainted with the mining claims(s). The work and improvements were made by and at the expense of the owner(s) of said claim(s). Said contiguous group of claims, listed on the reverse side of this document, are situated in the Hassayampa Mining District, Yavapai County, Arizona.

6. That between the dates starting at 12 o'clock noon on September 1, 2003 And ending at 12 o'clock noon on September 1, 2004 at least \$ 1000.00 Dollars worth of work and improvements were done and performed upon said claim(s) or upon one or more of a contiguous group of claims for the benefit of all, or wholly or partly outside of a contiguous group of claims for the benefit of all, not including the location work.

7. That the following persons were employed to perform the work and improvements described herein: Don Jenkins and Steve Lewis

8. That the work and improvements performed were: 18 test holes w/ 3" dredge

9. Dated: 12/17/04, Signature: Don Jenkins
SUBSCRIBED AND SWORN TO before me, a Notary Public, this 17th day of December, 19 2004
by Don Jenkins
Notary Public Alan Barber
MY COMMISSION EXPIRES 4/18/2008



ENTERED INTO COMPUTER
1/6/05 aa

If the claims/sites have consecutive BLM#s and are in the same Township, Range and Section(s), they may be listed as follows:

SAMPLE 1 - 10		A MC 19640 - 49	Dkt/Pg 1025/1-10 RECORDING #9106173-82.	4N	20W	36
CLAIM/SITE NAME		SERIAL NUMBER	Dkt/Pg or Recording # Of ORIGINAL LOCATION NOTICE	TWN SHP	RNG	SEC(S)
1.	354298	AMC 354298	BK 3786, Pg 9/12	12N	2W	30
2.		AMC				
3.		AMC				
4.		AMC				
5.		AMC				
6.		AMC				
7.		AMC				
8.		AMC				
9.		AMC				
10.		AMC				
11.		AMC				
12.		AMC				
13.		AMC				
14.		AMC				
15.		AMC				
16.		AMC				
17.		AMC				
18.		AMC				
19.		AMC				
20.		AMC				
21.		AMC				
22.		AMC				
23.		AMC				
24.		AMC				
25.		AMC				
26.		AMC				
27.		AMC				
28.		AMC				
29.		AMC				
30.		AMC				

FILE WITH: BUREAU OF LAND MANAGEMENT, 222 NORTH CENTRAL AVENUE, PHOENIX, ARIZONA 85004-2203 and the respective county recorder, ON OR BEFORE DECEMBER 30th (NOT THE 31st). BLM requires a \$5.00 nonrefundable service charge for each mining claim, mill site or tunnel site.

This form is for the purpose of complying with the laws of the United States Department of the Interior, Bureau of Land Management and the State of Arizona pertaining to assessment work and/or notice of intention to hold. 30 USC 28, 43 CFR 3833.2, ARS 27-208. Subject to Paperwork Reduction Act and Privacy Act statements available at the BLM AZ State Office. This form is not copyrighted. It may be reproduced without restriction.

For BLM Use Only

RECEIVED
BUREAU OF
LAND MANAGEMENT

2004 DEC 21 11:05

PHOENIX, ARIZONA
STATE OFFICE

Return Document to:

For BLM Use Only

AZ-3850-1 (July 1992)

Don Jenkins
P.O. Box 2880
Prescott, AZ 86302
Telephone # (928) 713-7298

ARIZONA
STATE OFFICE
PHOENIX, ARIZONA

2004 DEC 21 AM 10:05

RECEIVED
BUREAU OF
LAND MANAGEMENT



AFFIDAVIT OF PERFORMANCE OF ANNUAL WORK.

Also fill in ITEMS 1 through 9 and the reverse side of this document.



NOTICE OF INTENTION TO HOLD

I intend to hold the claims(s)/site(s) listed on the reverse side of this document for the calendar year 19__.
Also fill in ITEMS 1 through 4 and ITEM 9.

NOTICES OF INTENTION TO HOLD ARE FOR MILLSITES AND TUNNEL SITES OR FOR MINING CLAIMS WHEN ASSESSMENT WORK HAS NOT BEEN DONE, REGARDLESS OF WHETHER THE ANNUAL ASSESSMENT HAS BEEN SUSPENDED, DEFERRED, OR NOT YET ACCRUED. THE FILING OF A NOTICE OF INTENTION TO HOLD SHALL NOT RELIEVE THE OWNER OF COMPLYING WITH FEDERAL AND STATE LAWS PERTAINING TO THE PERFORMANCE OF ANNUAL ASSESSMENT WORK. NOTICES OF INTENTION TO HOLD FOR MILL SITES OR TUNNEL SITES NEED NOT BE COUNTY RECORDED. FOR MINING CLAIMS THE FORM FILED WITH THE BLM MUST BE IDENTICAL TO THE ONE THAT WAS OR WILL BE FILED WITH THE COUNTY.

Evidence of Annual Assessment Work or a Notice of Intention to Hold must be filed each calendar year following the calendar year in which the claim/site was located.

ALL CLAIMS LISTED ON A SINGLE AFFIDAVIT MUST BE CONTIGUOUS.

1. State of Arizona, County of Yavapai ss:
2. I, (Name) Don Jenkins
3. Reside at (Address) P.O. Box 2880
City Prescott, County Yavapai, State AZ, Zip 86302
being duly sworn, deposes and says that he/she is a citizen of the United States, more than eighteen years of age, that all of the facts set forth in this affidavit/notice, subject to the provisions and penalties of 18 USC 1001 pertaining to the filing of false, fictitious, or fraudulent statements with the United States, are true and correct according to the best of my knowledge, information and belief.

4. Owner's Name and Address (If not shown in items 1-3 above) CHECK HERE IF THIS IS A CHANGE OF ADDRESS ☐

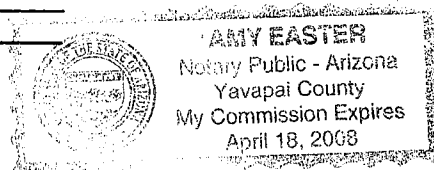
5. That I am personally acquainted with the mining claims(s). The work and improvements were made by and at the expense of the owner(s) of said claim(s). Said contiguous group of claims, listed on the reverse side of this document, are situated in the Hassayampa Mining District, Yavapai County, Arizona.

6. That between the dates starting at 12 o'clock noon on September 1, 2003 And ending at 12 o'clock noon on September 1, 2004 at least \$ 200.00 Dollars worth of work and improvements were done and performed upon said claim(s) or upon one or more of a contiguous group of claims for the benefit of all, or wholly or partly outside of a contiguous group of claims for the benefit of all, not including the location work.

7. That the following persons were employed to perform the work and improvements described herein: Don Jenkins and Scott Stoddard

8. That the work and improvements performed were: Sampling Middle tunnel, hand trenching & sampling dump

9. Dated: 12/17/04, Signature: Don Jenkins
SUBSCRIBED AND SWORN TO before me, a Notary Public, this 17th day of December, 19 2004
by Don Jenkins
Notary Public Amy Easter
MY COMMISSION EXPIRES 4/18/2008



ENTERED INTO COMPUTER
1/6/05 ar

If the claims/sites have consecutive BLM#s and are in the same Township, Range and Section(s), they may be listed as follows:

SAMPLE 1 - 10 A MC 19640 - 49 DKT/Pg 1025/1-10 4N 20W 36
RECORDING #9106173-82.

CLAIM/SITE NAME	SERIAL NUMBER	Dkt/Pg or Recording #	TWN	RNG	SEC(S)
		Of ORIGINAL LOCATION NOTICE			
1. <u>Independence #1</u>	<u>AMC 341620</u>	<u>BK 3284, Pg 767</u>	<u>12N</u>	<u>2W</u>	<u>32</u>
2. _____	AMC _____	_____	_____	_____	_____
3. _____	AMC _____	_____	_____	_____	_____
4. _____	AMC _____	_____	_____	_____	_____
5. _____	AMC _____	_____	_____	_____	_____
6. _____	AMC _____	_____	_____	_____	_____
7. _____	AMC _____	_____	_____	_____	_____
8. _____	AMC _____	_____	_____	_____	_____
9. _____	AMC _____	_____	_____	_____	_____
10. _____	AMC _____	_____	_____	_____	_____
11. _____	AMC _____	_____	_____	_____	_____
12. _____	AMC _____	_____	_____	_____	_____
13. _____	AMC _____	_____	_____	_____	_____
14. _____	AMC _____	_____	_____	_____	_____
15. _____	AMC _____	_____	_____	_____	_____
16. _____	AMC _____	_____	_____	_____	_____
17. _____	AMC _____	_____	_____	_____	_____
18. _____	AMC _____	_____	_____	_____	_____
19. _____	AMC _____	_____	_____	_____	_____
20. _____	AMC _____	_____	_____	_____	_____
21. _____	AMC _____	_____	_____	_____	_____
22. _____	AMC _____	_____	_____	_____	_____
23. _____	AMC _____	_____	_____	_____	_____
24. _____	AMC _____	_____	_____	_____	_____
25. _____	AMC _____	_____	_____	_____	_____
26. _____	AMC _____	_____	_____	_____	_____
27. _____	AMC _____	_____	_____	_____	_____
28. _____	AMC _____	_____	_____	_____	_____
29. _____	AMC _____	_____	_____	_____	_____
30. _____	AMC _____	_____	_____	_____	_____

FILE WITH: BUREAU OF LAND MANAGEMENT, 222 NORTH CENTRAL AVENUE, PHOENIX, ARIZONA 85004-2203 and the respective county recorder, ON OR BEFORE DECEMBER 30th (NOT THE 31st). BLM requires a \$5.00 nonrefundable service charge for each mining claim, mill site or tunnel site.

This form is for the purpose of complying with the laws of the United States Department of the Interior, Bureau of Land Management and the State of Arizona pertaining to assessment work and/or notice of intention to hold. 30 USC 28, 43 CFR 3833.2, ARS 27-208. Subject to Paperwork Reduction Act and Privacy Act statements available at the BLM AZ State Office. This form is not copyrighted. It may be reproduced without restriction.

PHOENIX, ARIZONA
STATE OFFICE
For BLM Use Only
2004 DEC 21 A 11:05
RECEIVED
BUREAU OF
LAND MANAGEMENT

Return Document to:

For BLM Use Only

AZ-3850-1 (July 1992)

Don Jenkins
P.O. Box 2880
Prescott, AZ 86302
Telephone # (928) 713-7298

RECEIVED
BUREAU OF
LAND MANAGEMENT
2004 DEC 21 A 11:05
ARIZONA
STATE OFFICE
PHOENIX, ARIZONA



AFFIDAVIT OF PERFORMANCE OF ANNUAL WORK.

Also fill in ITEMS 1 through 9 and the reverse side of this document.



NOTICE OF INTENTION TO HOLD

I intend to hold the claim(s)/site(s) listed on the reverse side of this document for the calendar year 19__.
Also fill in ITEMS 1 through 4 and ITEM 9.

NOTICES OF INTENTION TO HOLD ARE FOR MILLSITES AND TUNNEL SITES OR FOR MINING CLAIMS WHEN ASSESSMENT WORK HAS NOT BEEN DONE, REGARDLESS OF WHETHER THE ANNUAL ASSESSMENT HAS BEEN SUSPENDED, DEFERRED, OR NOT YET ACCRUED. THE FILING OF A NOTICE OF INTENTION TO HOLD SHALL NOT RELIEVE THE OWNER OF COMPLYING WITH FEDERAL AND STATE LAWS PERTAINING TO THE PERFORMANCE OF ANNUAL ASSESSMENT WORK. NOTICES OF INTENTION TO HOLD FOR MILL SITES OR TUNNEL SITES NEED NOT BE COUNTY RECORDED. FOR MINING CLAIMS THE FORM FILED WITH THE BLM MUST BE IDENTICAL TO THE ONE THAT WAS OR WILL BE FILED WITH THE COUNTY.

Evidence of Annual Assessment Work or a Notice of Intention to Hold must be filed each calendar year following the calendar year in which the claim/site was located.

ALL CLAIMS LISTED ON A SINGLE AFFIDAVIT MUST BE CONTIGUOUS.

1. State of Arizona, County of Yavapai ss:

2. I, (Name) Don Jenkins

3. Reside at (Address) P.O. Box 2880

City Prescott, County Yavapai, State AZ, Zip 86302

being duly sworn, deposes and says that he/she is a citizen of the United States, more than eighteen years of age, that all of the facts set forth in this affidavit/notice, subject to the provisions and penalties of 18 USC 1001 pertaining to the filing of false, fictitious, or fraudulent statements with the United States, are true and correct according to the best of my knowledge, information and belief.

4. Owner's Name and Address (If not shown in items 1-3 above) CHECK HERE IF THIS IS A CHANGE OF ADDRESS ☐

5. That I am personally acquainted with the mining claim(s). The work and improvements were made by and at the expense of the owner(s) of said claim(s). Said contiguous group of claims, listed on the reverse side of this document, are situated in the Hassayampa Mining District, Yavapai County, Arizona.

6. That between the dates starting at 12 o'clock noon on September 1, 2003 And ending at 12 o'clock noon on September 1, 2004 at least \$ 200.00 Dollars worth of work and improvements were done and performed upon said claim(s) or upon one or more of a contiguous group of claims for the benefit of all, or wholly or partly outside of a contiguous group of claims for the benefit of all, not including the location work.

7. That the following persons were employed to perform the work and improvements described herein: Don Jenkins and J.T. Lee

8. That the work and improvements performed were: Sampling & Mapping lower dump
Survey old access road

9. Dated: 12/17/04, Signature: Don Jenkins


SUBSCRIBED AND SWORN TO before me, a Notary Public, this 17th day of December, 19 2004

by Don Jenkins

Notary Public AMY EASTER
MY COMMISSION EXPIRES 4/18/2008

ENTERED INTO COMPUTER

1/6/05 AB



April 18, 2008

If the claims/sites have consecutive BLM#s and are in the same Township, Range and Section(s), they may be listed as follows:

SAMPLE 1 - 10	A MC 19640 - 49	DKT/Pg 1025/1-10 RECORDING #9106173-82.	4N	20W	36
CLAIM/SITE NAME	SERIAL NUMBER	Dkt/Pg or Recording # OF ORIGINAL LOCATION NOTICE	TWN SHP	RNG	SEC(S)
1. <u>Coldwater #1</u>	AMC <u>341618</u>	<u>BK 3284, Pg 765</u>	<u>12N</u>	<u>2W</u>	<u>5,8</u>
2.	AMC				
3.	AMC				
4.	AMC				
5.	AMC				
6.	AMC				
7.	AMC				
8.	AMC				
9.	AMC				
10.	AMC				
11.	AMC				
12.	AMC				
13.	AMC				
14.	AMC				
15.	AMC				
16.	AMC				
17.	AMC				
18.	AMC				
19.	AMC				
20.	AMC				
21.	AMC				
22.	AMC				
23.	AMC				
24.	AMC				
25.	AMC				
26.	AMC				
27.	AMC				
28.	AMC				
29.	AMC				
30.	AMC				

FILE WITH: BUREAU OF LAND MANAGEMENT, 222 NORTH CENTRAL AVENUE, PHOENIX, ARIZONA 85004-2203 and the respective county recorder, ON OR BEFORE DECEMBER 30th (NOT THE 31st). BLM requires a \$5.00 nonrefundable service charge for each mining claim, mill site or tunnel site.

This form is for the purpose of complying with the laws of the United States Department of the Interior, Bureau of Land Management and the State of Arizona pertaining to assessment work and/or notice of intention to hold. 30 USC 28, 43 CFR 3833.2, ARS 27-208. Subject to Paperwork Reduction Act and Privacy Act statements available at the BLM AZ State Office. This form is not copyrighted. It may be reproduced without restriction.

For BLM Use Only

RECEIVED
BUREAU OF
LAND MANAGEMENT

2004 DEC 21 A 11:06

PHOENIX, ARIZONA
STATE OFFICE

GOLDTECH INC.

December 16, 2004

**P.O. Box 2880
Prescott, Arizona 86302**

Bureau of Land Management
222 North Central Avenue
Phoenix, AZ 85004-2203

RE: Affidavit of Performance of Annual Work

Mining Claims Department:

Enclosed find a check for \$50.00 for the filing of the attached Affidavits of Performance for those ten claims listed in the affidavits herein, and also listed on the Maintenance Fee Waiver Certification that was filed, and received by your office on August 17, 2004.

Thanks,



Don L. Jenkins

Certified Professional Geologist

ARIZONA
STATE OFFICE
PHOENIX, ARIZONA

2004 DEC 21 A 11:04

RECEIVED
BUREAU OF
LAND MANAGEMENT

United States Department of the Interior
Bureau of Land Management
BUSINESS & SUPPORT SVCS DIV
222 N CENTRAL AVE
PHOENIX, AZ 85004 -2203
Phone: (602) 417-9200

Receipt

No:

1004334

Transaction #: 1039907

Date of Transaction: 12/22/2004

CUSTOMER: DON JENKINS
PO BOX 2880
PRESCOTT, AZ 86302

LINE #	QTY	DESCRIPTION	REMARKS	UNIT PRICE	TOTAL
1	1.00	LOCATABLE MINERALS / MINING CLAIMS-NOT NEW-UNADJUD, ONE AUTH NO. ONLY / MINING CLAIM MONEY RECEIVED (455) CASES: AMC355417/\$50.00	POL 2004 - 10	- n/a -	50.00
TOTAL:					\$50.00

PAYMENT INFORMATION

1	AMOUNT:	\$50.00	POSTMARKED:	12/20/2004
	TYPE:	CHECK	RECEIVED:	12/21/2004
	CHECK NO:	1099		
	NAME:	GOLD TECH, INC. PO BOX 2880 PRESCOTT AZ 86302		

REMARKS

This receipt was generated by the automated BLM Collections and Billing System and is a paper representation of a portion of the official electronic record contained therein.

Armc 341615

348190

354297

341615

355417

355377

357594

359812

353106

Return Document to:

For BLM Use Only

AZ-3850-1 (July 1992)

Don Jenkins
P.O. Box 2880
Prescott, AZ 86302

Telephone # (928) 713-7298

ARIZONA
STATE OFFICE
PHOENIX, ARIZONA

2004 DEC 21 11:06

RECEIVED
BUREAU OF
LAND MANAGEMENT



AFFIDAVIT OF PERFORMANCE OF ANNUAL WORK

Also fill in ITEMS 1 through 9 and the reverse side of this document.



NOTICE OF INTENTION TO HOLD

I intend to hold the claims(s)/site(s) listed on the reverse side of this document for the calendar year 19__.
Also fill in ITEMS 1 through 4 and ITEM 9.

NOTICES OF INTENTION TO HOLD ARE FOR MILLSITES AND TUNNEL SITES OR FOR MINING CLAIMS WHEN ASSESSMENT WORK HAS NOT BEEN DONE, REGARDLESS OF WHETHER THE ANNUAL ASSESSMENT HAS BEEN SUSPENDED, DEFERRED, OR NOT YET ACCRUED. THE FILING OF A NOTICE OF INTENTION TO HOLD SHALL NOT RELIEVE THE OWNER OF COMPLYING WITH FEDERAL AND STATE LAWS PERTAINING TO THE PERFORMANCE OF ANNUAL ASSESSMENT WORK. NOTICES OF INTENTION TO HOLD FOR MILL SITES OR TUNNEL SITES NEED NOT BE COUNTY RECORDED. FOR MINING CLAIMS THE FORM FILED WITH THE BLM MUST BE IDENTICAL TO THE ONE THAT WAS OR WILL BE FILED WITH THE COUNTY.

Evidence of Annual Assessment Work or a Notice of Intention to Hold must be filed each calendar year following the calendar year in which the claim/site was located.

ALL CLAIMS LISTED ON A SINGLE AFFIDAVIT MUST BE CONTIGUOUS.

1. State of Arizona, County of Yavapai ss:
2. I, (Name) Don Jenkins
3. Reside at (Address) P.O. Box 2880
City Prescott, County Yavapai, State AZ, Zip 86302
being duly sworn, deposes and says that he/she is a citizen of the United States, more than eighteen years of age, that all of the facts set forth in this affidavit/notice, subject to the provisions and penalties of 18 USC 1001 pertaining to the filing of false, fictitious, or fraudulent statements with the United States, are true and correct according to the best of my knowledge, information and belief.

4. Owner's Name and Address (If not shown in items 1-3 above) CHECK HERE IF THIS IS A CHANGE OF ADDRESS ☐

5. That I am personally acquainted with the mining claims(s). The work and improvements were made by and at the expense of the owner(s) of said claim(s). Said contiguous group of claims, listed on the reverse side of this document, are situated in the Hasaayampg Mining District, Yavapai County, Arizona.

6. That between the dates starting at 12 o'clock noon on September 1, 2003 And ending at 12 o'clock noon on September 1, 2004 at least \$ 200.00 Dollars worth of work and improvements were done and performed upon said claim(s) or upon one or more of a contiguous group of claims for the benefit of all, or wholly or partly outside of a contiguous group of claims for the benefit of all, not including the location work.

7. That the following persons were employed to perform the work and improvements described herein: Don Jenkins and J.T. Lee

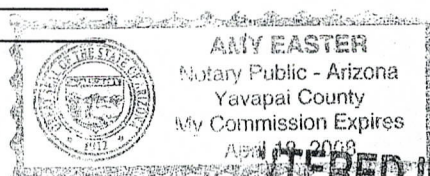
8. That the work and improvements performed were: Map & Sample Upper Pit and Middle adit - geophysics

9. Dated: 12/17/04, Signature: Don Jenkins

SUBSCRIBED AND SWORN TO before me, a Notary Public, this 17th day of December, 19 2004

by Don Jenkins
Notary Public Oliver E. S. S. S.

MY COMMISSION EXPIRES 4/18/2008



ENTERED INTO COMPUTER

1/6/05 AB

If the claims/sites have consecutive BLM#s and are in the same Township, Range and Section(s), they may be listed as follows:

SAMPLE 1 - 10 A MC 19640 - 49 DKT/Pg 1025/1-10 4N 20W 36
RECORDING #9106173-82.

		Dkt/Pg or Recording # Of ORIGINAL LOCATION		TWN	RNG	SEC(S)
CLAIM/SITE NAME	SERIAL NUMBER	NOTICE		SHP		
1. <u>BC-1</u>	<u>AMC 341615</u>	<u>BK 3284, Pg 757</u>		<u>12N</u>	<u>2W</u>	<u>5</u>
2.	AMC					
3.	AMC					
4.	AMC					
5.	AMC					
6.	AMC					
7.	AMC					
8.	AMC					
9.	AMC					
10.	AMC					
11.	AMC					
12.	AMC					
13.	AMC					
14.	AMC					
15.	AMC					
16.	AMC					
17.	AMC					
18.	AMC					
19.	AMC					
20.	AMC					
21.	AMC					
22.	AMC					
23.	AMC					
24.	AMC					
25.	AMC					
26.	AMC					
27.	AMC					
28.	AMC					
29.	AMC					
30.	AMC					

FILE WITH: BUREAU OF LAND MANAGEMENT, 222 NORTH CENTRAL AVENUE, PHOENIX, ARIZONA 85004-2203 and the respective county recorder, ON OR BEFORE DECEMBER 30th (NOT THE 31st). BLM requires a \$5.00 nonrefundable service charge for each mining claim, mill site or tunnel site.

This form is for the purpose of complying with the laws of the United States Department of the Interior, Bureau of Land Management and the State of Arizona pertaining to assessment work and/or notice of intention to hold. 30 USC 28, 43 CFR 3833.2, ARS 27-208. Subject to Paperwork Reduction Act and Privacy Act statements available at the BLM AZ State Office. This form is not copyrighted. It may be reproduced without restriction.

RECEIVED
BUREAU OF
LAND MANAGEMENT
2004 DEC 21 A 11:06
ARIZONA
For BLM Use Only
PHOENIX, ARIZONA

Return Document to:

For BLM Use Only

AZ-3850-1 (July 1992)

Don Jenkins
P.O. Box 2880
Prescott, AZ 86302
Telephone # (928) 713-7298



AFFIDAVIT OF PERFORMANCE OF ANNUAL WORK.

Also fill in ITEMS 1 through 9 and the reverse side of this document.



NOTICE OF INTENTION TO HOLD

I intend to hold the claims(s)/site(s) listed on the reverse side of this document for the calendar year 19__.
Also fill in ITEMS 1 through 4 and ITEM 9.

NOTICES OF INTENTION TO HOLD ARE FOR MILLSITES AND TUNNEL SITES OR FOR MINING CLAIMS WHEN ASSESSMENT WORK HAS NOT BEEN DONE, REGARDLESS OF WHETHER THE ANNUAL ASSESSMENT HAS BEEN SUSPENDED, DEFERRED, OR NOT YET ACCRUED. THE FILING OF A NOTICE OF INTENTION TO HOLD SHALL NOT RELIEVE THE OWNER OF COMPLYING WITH FEDERAL AND STATE LAWS PERTAINING TO THE PERFORMANCE OF ANNUAL ASSESSMENT WORK. NOTICES OF INTENTION TO HOLD FOR MILL SITES OR TUNNEL SITES NEED NOT BE COUNTY RECORDED. FOR MINING CLAIMS THE FORM FILED WITH THE BLM MUST BE IDENTICAL TO THE ONE THAT WAS OR WILL BE FILED WITH THE COUNTY.

Evidence of Annual Assessment Work or a Notice of Intention to Hold must be filed each calendar year following the calendar year in which the claim/site was located.

ALL CLAIMS LISTED ON A SINGLE AFFIDAVIT MUST BE CONTIGUOUS.

1. State of Arizona, County of Yavapai ss:
2. I, (Name) Don L. Jenkins
3. Reside at (Address) P.O. Box 2880
City Prescott, County Yavapai, State AZ, Zip 86302

being duly sworn, deposes and says that he/she is a citizen of the United States, more than eighteen years of age, that all of the facts set forth in this affidavit/notice, subject to the provisions and penalties of 18 USC 1001 pertaining to the filing of false, fictitious, or fraudulent statements with the United States, are true and correct according to the best of my knowledge, information and belief.

4. Owner's Name and Address (If not shown in items 1-3 above) CHECK HERE IF THIS IS A CHANGE OF ADDRESS ☐

5. That I am personally acquainted with the mining claims(s). The work and improvements were made by and at the expense of the owner(s) of said claim(s). Said contiguous group of claims, listed on the reverse side of this document, are situated in the Hassayampa Mining District, Yavapai County, Arizona.

6. That between the dates starting at 12 o'clock noon on September 1, 2003 And ending at 12 o'clock noon on September 1, 2004 at least \$ 1200.00 Dollars worth of work and improvements were done and performed upon said claim(s) or upon one or more of a contiguous group of claims for the benefit of all, or wholly or partly outside of a contiguous group of claims for the benefit of all, not including the location work.


7. That the following persons were employed to perform the work and improvements described herein:

Don Jenkins and JT Lee and Kermit Baker

8. That the work and improvements performed were: Environmental Study, additional Mapping & Sampling and new Control Survey

9. Dated: 12/17/04, Signature: Don Jenkins
SUBSCRIBED AND SWORN TO before me, a Notary Public, this 17th day of December, 19 2004

by Don Jenkins
Notary Public Amy Easter
MY COMMISSION EXPIRES 4/18/2008



ENTERED INTO COMPUTER
1/6/05 AR

If the claims/sites have consecutive BLM#s and are in the same Township, Range and Section(s), they may be listed as follows:

SAMPLE 1 - 10 A MC 19640 - 49 DKT/Pg 1025/1-10 4N 20W 36
RECORDING #9106173-82.

CLAIM/SITE NAME		SERIAL NUMBER	Dkt/Pg or Recording # Of ORIGINAL LOCATION NOTICE	TWN SHP	RNG	SEC(S)
1.	Lost Nugget	AMC 355417	BK 3832, Pg 393	12N	3W	11, 12
2.		AMC				
3.		AMC				
4.		AMC				
5.		AMC				
6.		AMC				
7.		AMC				
8.		AMC				
9.		AMC				
10.		AMC				
11.		AMC				
12.		AMC				
13.		AMC				
14.		AMC				
15.		AMC				
16.		AMC				
17.		AMC				
18.		AMC				
19.		AMC				
20.		AMC				
21.		AMC				
22.		AMC				
23.		AMC				
24.		AMC				
25.		AMC				
26.		AMC				
27.		AMC				
28.		AMC				
29.		AMC				
30.		AMC				

FILE WITH: BUREAU OF LAND MANAGEMENT, 222 NORTH CENTRAL AVENUE, PHOENIX, ARIZONA 85004-2203 and the respective county recorder, ON OR BEFORE DECEMBER 30th (NOT THE 31st). BLM requires a \$5.00 nonrefundable service charge for each mining claim, mill site or tunnel site.

This form is for the purpose of complying with the laws of the United States Department of the Interior, Bureau of Land Management and the State of Arizona pertaining to assessment work and/or notice of intention to hold. 30 USC 28, 43 CFR 3833.2, ARS 27-208. Subject to Paperwork Reduction Act and Privacy Act statements available at the BLM AZ State Office. This form is not copyrighted. It may be reproduced without restriction.

For BLM Use Only

RECEIVED
BUREAU OF
LAND MANAGEMENT

2004 DEC 21 A 11:05

ARIZONA
STATE OFFICE
PHOENIX, ARIZONA

Return Document to:

For BLM Use Only

AZ-3850-1 (July 1992)

Don Jenkins
P.O. Box 2880
Prescott, AZ 86302

Telephone # (928) 713-7298

RECEIVED
BUREAU OF
LAND MANAGEMENT
2004 DEC 21 A 11:05
ARIZONA
STATE OFFICE
PHOENIX, ARIZONA



AFFIDAVIT OF PERFORMANCE OF ANNUAL WORK.

Also fill in ITEMS 1 through 9 and the reverse side of this document.



NOTICE OF INTENTION TO HOLD

I intend to hold the claims(s)/site(s) listed on the reverse side of this document for the calendar year 19__.
Also fill in ITEMS 1 through 4 and ITEM 9.

NOTICES OF INTENTION TO HOLD ARE FOR MILLSITES AND TUNNEL SITES OR FOR MINING CLAIMS WHEN ASSESSMENT WORK HAS NOT BEEN DONE, REGARDLESS OF WHETHER THE ANNUAL ASSESSMENT HAS BEEN SUSPENDED, DEFERRED, OR NOT YET ACCRUED. THE FILING OF A NOTICE OF INTENTION TO HOLD SHALL NOT RELIEVE THE OWNER OF COMPLYING WITH FEDERAL AND STATE LAWS PERTAINING TO THE PERFORMANCE OF ANNUAL ASSESSMENT WORK. NOTICES OF INTENTION TO HOLD FOR MILL SITES OR TUNNEL SITES NEED NOT BE COUNTY RECORDED. FOR MINING CLAIMS THE FORM FILED WITH THE BLM MUST BE IDENTICAL TO THE ONE THAT WAS OR WILL BE FILED WITH THE COUNTY.

Evidence of Annual Assessment Work or a Notice of Intention to Hold must be filed each calendar year following the calendar year in which the claim/site was located.

ALL CLAIMS LISTED ON A SINGLE AFFIDAVIT MUST BE CONTIGUOUS.

1. State of Arizona, County of Yavapai ss:
2. I, (Name) Don L. Jenkins
3. Reside at (Address) P.O. Box 2880
City Prescott, County Yavapai, State AZ, Zip 86302

being duly sworn, deposes and says that he/she is a citizen of the United States, more than eighteen years of age, that all of the facts set forth in this affidavit/notice, subject to the provisions and penalties of 18 USC 1001 pertaining to the filing of false, fictitious, or fraudulent statements with the United States, are true and correct according to the best of my knowledge, information and belief.

4. Owner's Name and Address (If not shown in items 1-3 above) CHECK HERE IF THIS IS A CHANGE OF ADDRESS ☐


5. That I am personally acquainted with the mining claims(s). The work and improvements were made by and at the expense of the owner(s) of said claim(s). Said contiguous group of claims, listed on the reverse side of this document, are situated in the Hassayampa Mining District, Yavapai County, Arizona.

6. That between the dates starting at 12 o'clock noon on September 1, 2003 And ending at 12 o'clock noon on September 1, 2004 at least \$ 800.00 Dollars worth of work and improvements were done and performed upon said claim(s) or upon one or more of a contiguous group of claims for the benefit of all, or wholly or partly outside of a contiguous group of claims for the benefit of all, not including the location work.

7. That the following persons were employed to perform the work and improvements described herein: Control Survey, Auger Sampling

8. That the work and improvements performed were: Don Jenkins & J.T. Lee

9. Dated: 12/17/04, Signature: Don Jenkins
SUBSCRIBED AND SWORN TO before me, a Notary Public, this 17th day of December, 2004
by Don Jenkins
Notary Public [Signature]
MY COMMISSION EXPIRES 4/18/2008



Yavapai County

ENTERED INTO COMPUTER
V6/05 AB

If the claims/sites have consecutive BLM#s and are in the same Township, Range and Section(s), they may be listed as follows:

SAMPLE 1 - 10 A MC 19640 - 49 DKT/Pg 1025/1-10 4N 20W 36
RECORDING #9106173-82.

CLAIM/SITE NAME	SERIAL NUMBER	Dkt/Pg or Recording # Of ORIGINAL LOCATION NOTICE	TWN	RNG	SEC(S)
			SHP		
1. <u>Riverbend</u>	AMC <u>355377</u>	<u>BX 3822, PG 149</u>	<u>12N</u>	<u>3W</u>	<u>11</u>
2. _____	AMC _____	_____	_____	_____	_____
3. _____	AMC _____	_____	_____	_____	_____
4. _____	AMC _____	_____	_____	_____	_____
5. _____	AMC _____	_____	_____	_____	_____
6. _____	AMC _____	_____	_____	_____	_____
7. _____	AMC _____	_____	_____	_____	_____
8. _____	AMC _____	_____	_____	_____	_____
9. _____	AMC _____	_____	_____	_____	_____
10. _____	AMC _____	_____	_____	_____	_____
11. _____	AMC _____	_____	_____	_____	_____
12. _____	AMC _____	_____	_____	_____	_____
13. _____	AMC _____	_____	_____	_____	_____
14. _____	AMC _____	_____	_____	_____	_____
15. _____	AMC _____	_____	_____	_____	_____
16. _____	AMC _____	_____	_____	_____	_____
17. _____	AMC _____	_____	_____	_____	_____
18. _____	AMC _____	_____	_____	_____	_____
19. _____	AMC _____	_____	_____	_____	_____
20. _____	AMC _____	_____	_____	_____	_____
21. _____	AMC _____	_____	_____	_____	_____
22. _____	AMC _____	_____	_____	_____	_____
23. _____	AMC _____	_____	_____	_____	_____
24. _____	AMC _____	_____	_____	_____	_____
25. _____	AMC _____	_____	_____	_____	_____
26. _____	AMC _____	_____	_____	_____	_____
27. _____	AMC _____	_____	_____	_____	_____
28. _____	AMC _____	_____	_____	_____	_____
29. _____	AMC _____	_____	_____	_____	_____
30. _____	AMC _____	_____	_____	_____	_____

FILE WITH: BUREAU OF LAND MANAGEMENT, 222 NORTH CENTRAL AVENUE, PHOENIX, ARIZONA 85004-2203 and the respective county recorder, ON OR BEFORE DECEMBER 30th (NOT THE 31st). BLM requires a \$5.00 nonrefundable service charge for each mining claim, mill site or tunnel site.

This form is for the purpose of complying with the laws of the United States Department of the Interior, Bureau of Land Management and the State of Arizona pertaining to assessment work and/or notice of intention to hold. 30 USC 28, 43 CFR 3833.2, ARS 27-208. Subject to Paperwork Reduction Act and Privacy Act statements available at the BLM AZ State Office. This form is not copyrighted. It may be reproduced without restriction.

For BLM Use Only

RECEIVED
BUREAU OF
LAND MANAGEMENT

2004 DEC 21 A 11:05

ARIZONA
STATE OFFICE
PHOENIX, ARIZONA

Return Document to:

For BLM Use Only

AZ-3850-1 (July 1992)

Don Jenkins
P.O. Box 2880
Prescott, AZ 86302

Telephone # (928) 713-7298

RECEIVED
BUREAU OF
LAND MANAGEMENT
2004 DEC 21 A 11:05
ARIZONA
STATE OFFICE
PHOENIX, ARIZONA



AFFIDAVIT OF PERFORMANCE OF ANNUAL WORK

Also fill in ITEMS 1 through 9 and the reverse side of this document.



NOTICE OF INTENTION TO HOLD

I intend to hold the claim(s)/site(s) listed on the reverse side of this document for the calendar year 19__.
Also fill in ITEMS 1 through 4 and ITEM 9.

NOTICES OF INTENTION TO HOLD ARE FOR MILLSITES AND TUNNEL SITES OR FOR MINING CLAIMS WHEN ASSESSMENT WORK HAS NOT BEEN DONE, REGARDLESS OF WHETHER THE ANNUAL ASSESSMENT HAS BEEN SUSPENDED, DEFERRED, OR NOT YET ACCRUED. THE FILING OF A NOTICE OF INTENTION TO HOLD SHALL NOT RELIEVE THE OWNER OF COMPLYING WITH FEDERAL AND STATE LAWS PERTAINING TO THE PERFORMANCE OF ANNUAL ASSESSMENT WORK. NOTICES OF INTENTION TO HOLD FOR MILL SITES OR TUNNEL SITES NEED NOT BE COUNTY RECORDED. FOR MINING CLAIMS THE FORM FILED WITH THE BLM MUST BE IDENTICAL TO THE ONE THAT WAS OR WILL BE FILED WITH THE COUNTY.

Evidence of Annual Assessment Work or a Notice of Intention to Hold must be filed each calendar year following the calendar year in which the claim/site was located.

ALL CLAIMS LISTED ON A SINGLE AFFIDAVIT MUST BE CONTIGUOUS.

1. State of Arizona, County of Yavapai ss:
2. I, (Name) Don Jenkins
3. Reside at (Address) P.O. Box 2880
City Prescott, County Yavapai, State AZ, Zip 86302

being duly sworn, deposes and says that he/she is a citizen of the United States, more than eighteen years of age, that all of the facts set forth in this affidavit/notice, subject to the provisions and penalties of 18 USC 1001 pertaining to the filing of false, fictitious, or fraudulent statements with the United States, are true and correct according to the best of my knowledge, information and belief.

4. Owner's Name and Address (If not shown in items 1-3 above) CHECK HERE IF THIS IS A CHANGE OF ADDRESS ☐


5. That I am personally acquainted with the mining claim(s). The work and improvements were made by and at the expense of the owner(s) of said claim(s). Said contiguous group of claims, listed on the reverse side of this document, are situated in the Hassayampa Mining District, Yavapai County, Arizona.

6. That between the dates starting at 12 o'clock noon on September 1, 2003 And ending at 12 o'clock noon on September 1, 2004 at least \$ 1000.00 Dollars worth of work and improvements were done and performed upon said claim(s) or upon one or more of a contiguous group of claims for the benefit of all, or wholly or partly outside of a contiguous group of claims for the benefit of all, not including the location work.

7. That the following persons were employed to perform the work and improvements described herein: Don Jenkins and C.T. Lee

8. That the work and improvements performed were: Environmental Survey and Bulk Sampling

9. Dated: 12/17/04, Signature: Don Jenkins
SUBSCRIBED AND SWORN TO before me, a Notary Public, this 17th day of December, 19 2004
by Don Jenkins
Notary Public Greg Easter
MY COMMISSION EXPIRES 4/18/2008



ENTERED INTO COMPUTER
1/6/05 AB


If the claims/sites have consecutive BLM#s and are in the same Township, Range and Section(s), they may be listed as follows:

SAMPLE 1 - 10 A MC 19640 - 49 DKT/Pg 1025/1-10 4N 20W 36
RECORDING #9106173-82.

CLAIM/SITE NAME	SERIAL NUMBER	Dkt/Pg or Recording # Of ORIGINAL LOCATION	TWN	RNG	SEC(S)
		NOTICE	SHP		
1. <i>Miners Delight</i>	AMC 357595	<i>BK 4007, Pg 332</i>	<i>12N</i>	<i>3W</i>	<i>14, 15</i>
2.	AMC				
3.	AMC				
4.	AMC				
5.	AMC				
6.	AMC				
7.	AMC				
8.	AMC				
9.	AMC				
10.	AMC				
11.	AMC				
12.	AMC				
13.	AMC				
14.	AMC				
15.	AMC				
16.	AMC				
17.	AMC				
18.	AMC				
19.	AMC				
20.	AMC				
21.	AMC				
22.	AMC				
23.	AMC				
24.	AMC				
25.	AMC				
26.	AMC				
27.	AMC				
28.	AMC				
29.	AMC				
30.	AMC				

FILE WITH: BUREAU OF LAND MANAGEMENT, 222 NORTH CENTRAL AVENUE, PHOENIX, ARIZONA 85004-2203 and the respective county recorder, ON OR BEFORE DECEMBER 30th (NOT THE 31st). BLM requires a \$5.00 nonrefundable service charge for each mining claim, mill site or tunnel site.

This form is for the purpose of complying with the laws of the United States Department of the Interior, Bureau of Land Management and the State of Arizona pertaining to assessment work and/or notice of intention to hold. 30 USC 28, 43 CFR 3833.2, ARS 27-208. ~~Subject~~ to Paperwork Reduction Act and Privacy Act statements available at the BLM AZ State Office. This form is not copyrighted. It may be reproduced without restriction.



Don Jenkins
P.O. Box 2880
Prescott, AZ 86302

Telephone # (928) 713-7198

RECEIVED
BUREAU OF
LAND MANAGEMENT
2004 DEC 2 A 11:05
ARIZONA
STATE OFFICE
PHOENIX, ARIZONA

☒ **AFFIDAVIT OF PERFORMANCE OF ANNUAL WORK**
Also fill in ITEMS 1 through 9 and the reverse side of this document.

☐ **NOTICE OF INTENTION TO HOLD**
I intend to hold the claims(s)/site(s) listed on the reverse side of this document for the calendar year 19__.
Also fill in ITEMS 1 through 4 and ITEM 9.

NOTICES OF INTENTION TO HOLD ARE FOR MILLSITES AND TUNNEL SITES OR FOR MINING CLAIMS WHEN ASSESSMENT WORK HAS NOT BEEN DONE, REGARDLESS OF WHETHER THE ANNUAL ASSESSMENT HAS BEEN SUSPENDED, DEFERRED, OR NOT YET ACCRUED. THE FILING OF A NOTICE OF INTENTION TO HOLD SHALL NOT RELIEVE THE OWNER OF COMPLYING WITH FEDERAL AND STATE LAWS PERTAINING TO THE PERFORMANCE OF ANNUAL ASSESSMENT WORK. NOTICES OF INTENTION TO HOLD FOR MILL SITES OR TUNNEL SITES NEED NOT BE COUNTY RECORDED. FOR MINING CLAIMS THE FORM FILED WITH THE BLM MUST BE IDENTICAL TO THE ONE THAT WAS OR WILL BE FILED WITH THE COUNTY.

Evidence of Annual Assessment Work or a Notice of Intention to Hold must be filed each calendar year following the calendar year in which the claim/site was located.

ALL CLAIMS LISTED ON A SINGLE AFFIDAVIT MUST BE CONTIGUOUS.

1. State of Arizona, County of Yavapai ss:
2. I, (Name) Don Jenkins
3. Reside at (Address) P.O. Box 2880
City Prescott, County Yavapai, State AZ, Zip 86302

being duly sworn, deposes and says that he/she is a citizen of the United States, more than eighteen years of age, that all of the facts set forth in this affidavit/notice, subject to the provisions and penalties of 18 USC 1001 pertaining to the filing of false, fictitious, or fraudulent statements with the United States, are true and correct according to the best of my knowledge, information and belief.

4. Owner's Name and Address (If not shown in items 1-3 above) CHECK HERE IF THIS IS A CHANGE OF ADDRESS ☐

5. That I am personally acquainted with the mining claims(s). The work and improvements were made by and at the expense of the owner(s) of said claim(s). Said contiguous group of claims, listed on the reverse side of this document, are situated in the Hassayampa Mining District, Yavapai County, Arizona.

6. That between the dates starting at 12 o'clock noon on September 1, 2003 And ending at 12 o'clock noon on September 1, 2004 at least \$ 800.00 Dollars worth of work and improvements were done and performed upon said claim(s) or upon one or more of a contiguous group of claims for the benefit of all, or wholly or partly outside of a contiguous group of claims for the benefit of all, not including the location work.

7. That the following persons were employed to perform the work and improvements described herein: Don Jenkins
and Jit Lee

8. That the work and improvements performed were: Road Survey, Bulk Samples
Environmental Study

9. Dated: 12/17/04, Signature: Don Jenkins
SUBSCRIBED AND SWORN TO before me, a Notary Public, this 17th day of December, 2004
by Don Jenkins
Notary Public Amy Easter
MY COMMISSION EXPIRES 4/18/2008

AMY EASTER
Notary Public - Arizona
Yavapai County
My Commission Expires 04/18/2008
ENTERED INTO COMPUTER
1/6/05 QAS

If the claims/sites have consecutive BLM#s and are in the same Township, Range and Section(s), they may be listed as follows:

SAMPLE 1 - 10 A MC 19640 - 49 DKT/Pg 1025/1-10 4N 20W 36
RECORDING #9106173-82.

CLAIM/SITE NAME		Dkt/Pg or Recording # Of ORIGINAL LOCATION NOTICE		TWN SHP	RNG	SEC(S)
1.	Red Hill #2	AMC 359812	BK 4110, Pg 982	12N	3W	15
2.		AMC				
3.		AMC				
4.		AMC				
5.		AMC				
6.		AMC				
7.		AMC				
8.		AMC				
9.		AMC				
10.		AMC				
11.		AMC				
12.		AMC				
13.		AMC				
14.		AMC				
15.		AMC				
16.		AMC				
17.		AMC				
18.		AMC				
19.		AMC				
20.		AMC				
21.		AMC				
22.		AMC				
23.		AMC				
24.		AMC				
25.		AMC				
26.		AMC				
27.		AMC				
28.		AMC				
29.		AMC				
30.		AMC				

FILE WITH: BUREAU OF LAND MANAGEMENT, 222 NORTH CENTRAL AVENUE, PHOENIX, ARIZONA 85004-2203 and the respective county recorder, ON OR BEFORE DECEMBER 30th (NOT THE 31st). BLM requires a \$5.00 nonrefundable service charge for each mining claim, mill site or tunnel site.

This form is for the purpose of complying with the laws of the United States Department of the Interior, Bureau of Land Management and the State of Arizona pertaining to assessment work and/or notice of intention to hold. 30 USC 28, 43 CFR 3833.2, ARS 27-208. Subject to Paperwork Reduction Act and Privacy Act statements available at the BLM AZ State Office. This form is not copyrighted. It may be reproduced without restriction.

For BLM Use Only

RECEIVED
BUREAU OF
LAND MANAGEMENT

2004 DEC 21 A 11:05

ARIZONA
STATE OFFICE
PHOENIX, ARIZONA

Return Document to:

For BLM Use Only

AZ-3850-1 (July 1992)

Don Jenkins
P.O. Box 2880
Prescott, AZ 86302

Telephone # (928) 713-2298



AFFIDAVIT OF PERFORMANCE OF ANNUAL WORK.

Also fill in ITEMS 1 through 9 and the reverse side of this document.



NOTICE OF INTENTION TO HOLD

I intend to hold the claim(s)/site(s) listed on the reverse side of this document for the calendar year _____
Also fill in ITEMS 1 through 4 and ITEM 9.

RECEIVED
BUREAU OF
LAND MANAGEMENT
DEC 21 11:00
ARIZONA
STATE OF ARIZONA
PHOENIX, ARIZONA

NOTICES OF INTENTION TO HOLD ARE FOR MILLSITES AND TUNNEL SITES OR FOR MINING CLAIMS WHEN ASSESSMENT WORK HAS NOT BEEN DONE, REGARDLESS OF WHETHER THE ANNUAL ASSESSMENT HAS BEEN SUSPENDED, DEFERRED, OR NOT YET ACCRUED. THE FILING OF A NOTICE OF INTENTION TO HOLD SHALL NOT RELIEVE THE OWNER OF COMPLYING WITH FEDERAL AND STATE LAWS PERTAINING TO THE PERFORMANCE OF ANNUAL ASSESSMENT WORK. NOTICES OF INTENTION TO HOLD FOR MILL SITES OR TUNNEL SITES NEED NOT BE COUNTY RECORDED. FOR MINING CLAIMS THE FORM FILED WITH THE BLM MUST BE IDENTICAL TO THE ONE THAT WAS OR WILL BE FILED WITH THE COUNTY.

Evidence of Annual Assessment Work or a Notice of Intention to Hold must be filed each calendar year following the calendar year in which the claim/site was located.

ALL CLAIMS LISTED ON A SINGLE AFFIDAVIT MUST BE CONTIGUOUS.

1. State of Arizona, County of Yavapai ss:
2. I, (Name) Don Jenkins
3. Reside at (Address) P.O. Box 2880
City Prescott, County Yavapai, State AZ, Zip 86302

being duly sworn, deposes and says that he/she is a citizen of the United States, more than eighteen years of age, that all of the facts set forth in this affidavit/notice, subject to the provisions and penalties of 18 USC 1001 pertaining to the filing of false, fictitious, or fraudulent statements with the United States, are true and correct according to the best of my knowledge, information and belief.

4. Owner's Name and Address (If not shown in items 1-3 above) CHECK HERE IF THIS IS A CHANGE OF ADDRESS ☐

5. That I am personally acquainted with the mining claim(s). The work and improvements were made by and at the expense of the owner(s) of said claim(s). Said contiguous group of claims, listed on the reverse side of this document, are situated in the Turkey Creek Mining District, Yavapai County, Arizona.

6. That between the dates starting at 12 o'clock noon on September 1, 2003 And ending at 12 o'clock noon on September 1, 2004 at least \$ 100.00 Dollars worth of work and improvements were done and performed upon said claim(s) or upon one or more of a contiguous group of claims for the benefit of all, or wholly or partly outside of a contiguous group of claims for the benefit of all, not including the location work.

7. That the following persons were employed to perform the work and improvements described herein:

Don Jenkins and Scott Stoddard

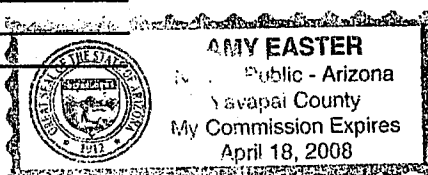
8. That the work and improvements performed were: Adit Survey & Sampling

Geophysical prospecting

9. Dated: 12/17/04, Signature: Don Jenkins

SUBSCRIBED AND SWORN TO before me, a Notary Public, this 17th day of December, 2004
by Don Jenkins

Notary Public AMY EASTER
MY COMMISSION EXPIRES 4/18/2008



ENTERED INTO COMPUTER
1/6/05 AB

If the claims/sites have consecutive BLM#s and are in the same Township, Range and Section(s), they may be listed as follows:

SAMPLE 1 - 10		A MC 19640 - 49	DKT/Pg 1025/1-10 RECORDING #9106173-82.	4N	20W	36
CLAIM/SITE NAME		SERIAL NUMBER	Dkt/Pg or Recording # Of ORIGINAL LOCATION NOTICE	TWN SHP	RNG	SEC(S)
1.	Bueno #1	AMC 353 106	BK 3720, Pg 316	11N	1W	9
2.		AMC				
3.		AMC				
4.		AMC				
5.		AMC				
6.		AMC				
7.		AMC				
8.		AMC				
9.		AMC				
10.		AMC				
11.		AMC				
12.		AMC				
13.		AMC				
14.		AMC				
15.		AMC				
16.		AMC				
17.		AMC				
18.		AMC				
19.		AMC				
20.		AMC				
21.		AMC				
22.		AMC				
23.		AMC				
24.		AMC				
25.		AMC				
26.		AMC				
27.		AMC				
28.		AMC				
29.		AMC				
30.		AMC				

FILE WITH: BUREAU OF LAND MANAGEMENT, 222 NORTH CENTRAL AVENUE, PHOENIX, ARIZONA 85004-2203 and the respective county recorder, ON OR BEFORE DECEMBER 30th (NOT THE 31st). BLM requires a \$5.00 nonrefundable service charge for each mining claim, mill site or tunnel site.

This form is for the purpose of complying with the laws of the United States Department of the Interior, Bureau of Land Management and the State of Arizona pertaining to assessment work and/or notice of intention to hold. 30 USC 28, 43 CFR 3833.2, ARS 27-208. Subject to Paperwork Reduction Act and Privacy Act statements available at the BLM AZ State Office. This form is not copyrighted. It may be reproduced without restriction.

PHOENIX, ARIZONA
For BLM Use Only
ARIZONA
2004 DEC 21 A 11:05
RECEIVED
BUREAU OF
LAND MANAGEMENT

Return Document to:

For BLM Use Only

AZ-3850-1 (July 1992)

Don Jenkins
P.O. Box 2880
Prescott, AZ 86302
Telephone # (928) 713-7298

RECEIVED
BUREAU OF
LAND MANAGEMENT
2004 DEC 21 A 11:05
ARIZONA
STATE OFFICE
PHOENIX, ARIZONA



AFFIDAVIT OF PERFORMANCE OF ANNUAL WORK

Also fill in ITEMS 1 through 9 and the reverse side of this document.



NOTICE OF INTENTION TO HOLD

I intend to hold the claim(s)/site(s) listed on the reverse side of this document for the calendar year 19__.
Also fill in ITEMS 1 through 4 and ITEM 9.

NOTICES OF INTENTION TO HOLD ARE FOR MILLSITES AND TUNNEL SITES OR FOR MINING CLAIMS WHEN ASSESSMENT WORK HAS NOT BEEN DONE, REGARDLESS OF WHETHER THE ANNUAL ASSESSMENT HAS BEEN SUSPENDED, DEFERRED, OR NOT YET ACCRUED. THE FILING OF A NOTICE OF INTENTION TO HOLD SHALL NOT RELIEVE THE OWNER OF COMPLYING WITH FEDERAL AND STATE LAWS PERTAINING TO THE PERFORMANCE OF ANNUAL ASSESSMENT WORK. NOTICES OF INTENTION TO HOLD FOR MILL SITES OR TUNNEL SITES NEED NOT BE COUNTY RECORDED. FOR MINING CLAIMS THE FORM FILED WITH THE BLM MUST BE IDENTICAL TO THE ONE THAT WAS OR WILL BE FILED WITH THE COUNTY.

Evidence of Annual Assessment Work or a Notice of Intention to Hold must be filed each calendar year following the calendar year in which the claim/site was located.

ALL CLAIMS LISTED ON A SINGLE AFFIDAVIT MUST BE CONTIGUOUS.

1. State of Arizona, County of Yavapai ss:
2. I, (Name) Don Jenkins
3. Reside at (Address) P.O. Box 2880
City Prescott, County Yavapai, State AZ, Zip 86302

being duly sworn, deposes and says that he/she is a citizen of the United States, more than eighteen years of age, that all of the facts set forth in this affidavit/notice, subject to the provisions and penalties of 18 USC 1001 pertaining to the filing of false, fictitious, or fraudulent statements with the United States, are true and correct according to the best of my knowledge, information and belief.

4. Owner's Name and Address (If not shown in items 1-3 above) CHECK HERE IF THIS IS A CHANGE OF ADDRESS ☐


5. That I am personally acquainted with the mining claims(s). The work and improvements were made by and at the expense of the owner(s) of said claim(s). Said contiguous group of claims, listed on the reverse side of this document, are situated in the Hessayampa Mining District, Yavapai County, Arizona.

6. That between the dates starting at 12 o'clock noon on September 1, 2003 And ending at 12 o'clock noon on September 1, 2004 at least \$ 100.00 Dollars worth of work and improvements were done and performed upon said claim(s) or upon one or more of a contiguous group of claims for the benefit of all, or wholly or partly outside of a contiguous group of claims for the benefit of all, not including the location work.

7. That the following persons were employed to perform the work and improvements described herein: Don Jenkins and J.T. Lee

8. That the work and improvements performed were: Re-seeding and reclamation work
Sampling lower adit

9. Dated: 12/17/04, Signature: Don Jenkins
SUBSCRIBED AND SWORN TO before me, a Notary Public, this 17th day of December, 19 2004
by Don Jenkins
Notary Public Amy Easter
MY COMMISSION EXPIRES 4/18/2008



ENTERED INTO COMPUTER
1/6/05 QB

If the claims/sites have consecutive BLM#s and are in the same Township, Range and Section(s), they may be listed as follows:

SAMPLE 1 - 10 A MC 19640 - 49 DKT/Pg 1025/1-10 4N 20W 36
RECORDING #9106173-82.

		Dkt/Pg or Recording # Of ORIGINAL LOCATION		TWN	RNG	SEC(S)
CLAIM/SITE NAME	SERIAL NUMBER	NOTICE		SHP		
1. <i>Oro Cache #1</i>	AMC 348190	<i>BK 3470, Pg 789</i>		<i>12N</i>	<i>3W</i>	<i>1</i>
2.	AMC					
3.	AMC					
4.	AMC					
5.	AMC					
6.	AMC					
7.	AMC					
8.	AMC					
9.	AMC					
10.	AMC					
11.	AMC					
12.	AMC					
13.	AMC					
14.	AMC					
15.	AMC					
16.	AMC					
17.	AMC					
18.	AMC					
19.	AMC					
20.	AMC					
21.	AMC					
22.	AMC					
23.	AMC					
24.	AMC					
25.	AMC					
26.	AMC					
27.	AMC					
28.	AMC					
29.	AMC					
30.	AMC					

FILE WITH: BUREAU OF LAND MANAGEMENT, 222 NORTH CENTRAL AVENUE, PHOENIX, ARIZONA 85004-2203 and the respective county recorder, ON OR BEFORE DECEMBER 30th (NOT THE 31st). BLM requires a \$5.00 nonrefundable service charge for each mining claim, mill site or tunnel site.

This form is for the purpose of complying with the laws of the United States Department of the Interior, Bureau of Land Management and the State of Arizona pertaining to assessment work and/or notice of intention to hold. 30 USC 28, 43 CFR 3833.2, ARS 27-208. Subject to Paperwork Reduction Act and Privacy Act statements available at the BLM AZ State Office. This form is not copyrighted. It may be reproduced without restriction.

RECEIVED
BUREAU OF
LAND MANAGEMENT

2009 DEC 21 A 11:05

ARIZONA
STATE OFFICE
PHOENIX, ARIZONA

For BLM Use Only

Return Document to:

For BLM Use Only

AZ-3850-1 (July 1992)

Don Jenkins
P.O. Box 2880
Prescott, AZ 86302
Telephone # (928) 713-7298



AFFIDAVIT OF PERFORMANCE OF ANNUAL WORK

Also fill in ITEMS 1 through 9 and the reverse side of this document.



NOTICE OF INTENTION TO HOLD

I intend to hold the claims(s)/site(s) listed on the reverse side of this document for the calendar year 19 2004
Also fill in ITEMS 1 through 4 and ITEM 9.

RECEIVED
BUREAU OF
LAND MANAGEMENT
2004 DEC 21 A 11:05
ARIZONA
STATE OFFICE
PHOENIX, ARIZONA

NOTICES OF INTENTION TO HOLD ARE FOR MILLSITES AND TUNNEL SITES OR FOR MINING CLAIMS WHEN ASSESSMENT WORK HAS NOT BEEN DONE, REGARDLESS OF WHETHER THE ANNUAL ASSESSMENT HAS BEEN SUSPENDED, DEFERRED, OR NOT YET ACCRUED. THE FILING OF A NOTICE OF INTENTION TO HOLD SHALL NOT RELIEVE THE OWNER OF COMPLYING WITH FEDERAL AND STATE LAWS PERTAINING TO THE PERFORMANCE OF ANNUAL ASSESSMENT WORK. NOTICES OF INTENTION TO HOLD FOR MILL SITES OR TUNNEL SITES NEED NOT BE COUNTY RECORDED. FOR MINING CLAIMS THE FORM FILED WITH THE BLM MUST BE IDENTICAL TO THE ONE THAT WAS OR WILL BE FILED WITH THE COUNTY.

Evidence of Annual Assessment Work or a Notice of Intention to Hold must be filed each calendar year following the calendar year in which the claim/site was located.

ALL CLAIMS LISTED ON A SINGLE AFFIDAVIT MUST BE CONTIGUOUS.

1. State of Arizona, County of Yavapai ss:
2. I, (Name) Don Jenkins
3. Reside at (Address) P.O. Box 2880
City Prescott, County Yavapai, State AZ, Zip 86302
being duly sworn, deposes and says that he/she is a citizen of the United States, more than eighteen years of age, that all of the facts set forth in this affidavit/notice, subject to the provisions and penalties of 18 USC 1001 pertaining to the filing of false, fictitious, or fraudulent statements with the United States, are true and correct according to the best of my knowledge, information and belief.

4. Owner's Name and Address (If not shown in items 1-3 above) CHECK HERE IF THIS IS A CHANGE OF ADDRESS ☐

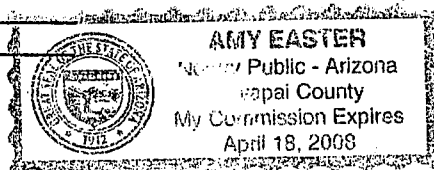
5. That I am personally acquainted with the mining claims(s). The work and improvements were made by and at the expense of the owner(s) of said claim(s). Said contiguous group of claims, listed on the reverse side of this document, are situated in the Hassayampa Mining District, Yavapai County, Arizona.

6. That between the dates starting at 12 o'clock noon on September 1, 2003 And ending at 12 o'clock noon on September 1, 2004 at least \$ 1000.00 Dollars worth of work and improvements were done and performed upon said claim(s) or upon one or more of a contiguous group of claims for the benefit of all, or wholly or partly outside of a contiguous group of claims for the benefit of all, not including the location work.

7. That the following persons were employed to perform the work and improvements described herein: Don Jenkins and Steve Lewis

8. That the work and improvements performed were: 18 test holes w/ 3" dredge

9. Dated: 12/17/04, Signature: Don Jenkins
SUBSCRIBED AND SWORN TO before me, a Notary Public, this 17th day of December, 19 2004
by Don Jenkins
Notary Public Amy Easter
MY COMMISSION EXPIRES 4/18/2008



ENTERED INTO COMPUTER
1/6/05 AB

If the claims/sites have consecutive BLM#s and are in the same Township, Range and Section(s), the may be listed as follows:

SAMPLE 1 - 10

A MC 19640 - 49

DKT/Pg 1025/1-10
RECORDING #9106173-82.

4N 20W 36

		Dkt/Pg or Recording # OF ORIGINAL LOCATION		TWN	RNG	SEC(S)
CLAIM/SITE NAME	SERIAL NUMBER	NOTICE		SHP		
1. 354298	AMC 354298	BK 3786, Pg 912		12N	2W	30
2.	AMC					
3.	AMC					
4.	AMC					
5.	AMC					
6.	AMC					
7.	AMC					
8.	AMC					
9.	AMC					
10.	AMC					
11.	AMC					
12.	AMC					
13.	AMC					
14.	AMC					
15.	AMC					
16.	AMC					
17.	AMC					
18.	AMC					
19.	AMC					
20.	AMC					
21.	AMC					
22.	AMC					
23.	AMC					
24.	AMC					
25.	AMC					
26.	AMC					
27.	AMC					
28.	AMC					
29.	AMC					
30.	AMC					

FILE WITH: BUREAU OF LAND MANAGEMENT, 222 NORTH CENTRAL AVENUE, PHOENIX, ARIZONA 85004-2203 and the respective county recorder, ON OR BEFORE DECEMBER 30th (NOT THE 31st). BLM requires a \$5.00 nonrefundable service charge for each mining claim, mill site or tunnel site.

This form is for the purpose of complying with the laws of the United States Department of the Interior, Bureau of Land Management and the State of Arizona pertaining to assessment work and/or noitce of intention to hold. 30 USC 28, 43 CFR 3833.2, ARS 27-208. Subject to Paperwork Reduction Act and Privacy Act statements available at the BLM AZ State Office. This form is not copyrighted. It may be reproduced without restriction.

For BLM Use Only

RECEIVED
BUREAU OF
LAND MANAGEMENT

2004 DEC 21 A 11:05

ARIZONA
STATE OFFICE
PHOENIX

Return Document to:

For BLM Use Only

AZ-3850-1 (July 1992)

Don Jenkins
P.O. Box 2880
Prescott, AZ 86302
Telephone # (928) 713-7298

RECEIVED
BUREAU OF
LAND MANAGEMENT
2004 DEC 21 AM 10:05
ARIZONA
STATE OFFICE
PHOENIX, ARIZONA



AFFIDAVIT OF PERFORMANCE OF ANNUAL WORK

Also fill in ITEMS 1 through 9 and the reverse side of this document.



NOTICE OF INTENTION TO HOLD

I intend to hold the claims(s)/site(s) listed on the reverse side of this document for the calendar year 19__.
Also fill in ITEMS 1 through 4 and ITEM 9.

NOTICES OF INTENTION TO HOLD ARE FOR MILLSITES AND TUNNEL SITES OR FOR MINING CLAIMS WHEN ASSESSMENT WORK HAS NOT BEEN DONE, REGARDLESS OF WHETHER THE ANNUAL ASSESSMENT HAS BEEN SUSPENDED, DEFERRED, OR NOT YET ACCRUED. THE FILING OF A NOTICE OF INTENTION TO HOLD SHALL NOT RELIEVE THE OWNER OF COMPLYING WITH FEDERAL AND STATE LAWS PERTAINING TO THE PERFORMANCE OF ANNUAL ASSESSMENT WORK. NOTICES OF INTENTION TO HOLD FOR MILL SITES OR TUNNEL SITES NEED NOT BE COUNTY RECORDED. FOR MINING CLAIMS THE FORM FILED WITH THE BLM MUST BE IDENTICAL TO THE ONE THAT WAS OR WILL BE FILED WITH THE COUNTY.

Evidence of Annual Assessment Work or a Notice of Intention to Hold must be filed each calendar year following the calendar year in which the claim/site was located.

ALL CLAIMS LISTED ON A SINGLE AFFIDAVIT MUST BE CONTIGUOUS.

1. State of Arizona, County of Yavapai ss:
2. I, (Name) Don Jenkins
3. Reside at (Address) P.O. Box 2880
City Prescott, County Yavapai, State AZ, Zip 86302

being duly sworn, deposes and says that he/she is a citizen of the United States, more than eighteen years of age, that all of the facts set forth in this affidavit/notice, subject to the provisions and penalties of 18 USC 1001 pertaining to the filing of false, fictitious, or fraudulent statements with the United States, are true and correct according to the best of my knowledge, information and belief.

4. Owner's Name and Address (If not shown in items 1-3 above) CHECK HERE IF THIS IS A CHANGE OF ADDRESS ☐

5. That I am personally acquainted with the mining claims(s). The work and improvements were made by and at the expense of the owner(s) of said claim(s). Said contiguous group of claims, listed on the reverse side of this document, are situated in the

Hassayampa Mining District, Yavapai County, Arizona.

6. That between the dates starting at 12 o'clock noon on September 1, 2003 And ending at 12 o'clock noon on September 1, 2004 at least \$ 200.00 Dollars worth of work and improvements were done and performed upon said claim(s) or upon one or more of a contiguous group of claims for the benefit of all, or wholly or partly outside of a contiguous group of claims for the benefit of all, not including the location work.

7. That the following persons were employed to perform the work and improvements described herein:

Don Jenkins and Scott Stoddard

8. That the work and improvements performed were: Sampling Middle tunnel,
hand trenching & sampling dump

9. Dated: 12/17/04, Signature: Don Jenkins
SUBSCRIBED AND SWORN TO before me, a Notary Public, this 17th day of December, 19 2004
by Don Jenkins
Notary Public Amy Easter
MY COMMISSION EXPIRES 4/18/2008



AMY EASTER
Notary Public - Arizona
Yavapai County
My Commission Expires
April 18, 2008

ENTERED INTO COMPUTER

1/6/05 ab

If the claims/sites have consecutive BLM#s and are in the same Township, Range and Section(s), they may be listed as follows:

SAMPLE 1 - 10 A MC 19640 - 49 DKT/Pg 1025/1-10 4N 20W 36
RECORDING #9106173-82.

CLAIM/SITE NAME	SERIAL NUMBER	Dkt/Pg or Recording # Of ORIGINAL LOCATION NOTICE	TWN SHP	RNG	SEC(S)
1. <i>Independence #1</i>	AMC <i>341620</i>	<i>BK 3284, Pg 767</i>	<i>12N</i>	<i>2W</i>	<i>32</i>
2.	AMC				
3.	AMC				
4.	AMC				
5.	AMC				
6.	AMC				
7.	AMC				
8.	AMC				
9.	AMC				
10.	AMC				
11.	AMC				
12.	AMC				
13.	AMC				
14.	AMC				
15.	AMC				
16.	AMC				
17.	AMC				
18.	AMC				
19.	AMC				
20.	AMC				
21.	AMC				
22.	AMC				
23.	AMC				
24.	AMC				
25.	AMC				
26.	AMC				
27.	AMC				
28.	AMC				
29.	AMC				
30.	AMC				

FILE WITH: BUREAU OF LAND MANAGEMENT, 222 NORTH CENTRAL AVENUE, PHOENIX, ARIZONA 85004-2203 and the respective county recorder, ON OR BEFORE DECEMBER 30th (NOT THE 31st). BLM requires a \$5.00 nonrefundable service charge for each mining claim, mill site or tunnel site.

This form is for the purpose of complying with the laws of the United States Department of the Interior, Bureau of Land Management and the State of Arizona pertaining to assessment work and/or notice of intention to hold. 30 USC 28, 43 CFR 3833.2, ARS 27-208. Subject to Paperwork Reduction Act and Privacy Act statements available at the BLM AZ State Office. This form is not copyrighted. It may be reproduced without restriction.

PHOENIX, ARIZONA
STATE OFFICE
For BLM Use Only

2004 DEC 21 A 11:05

RECEIVED
BUREAU OF
LAND MANAGEMENT

Return Document to:

For BLM Use Only

AZ-3850-1 (July 1992)

Don Jenkins
P.O. Box 2880
Prescott, AZ 86302
Telephone # (928) 713-7298

RECEIVED
BUREAU OF
LAND MANAGEMENT
2004 DEC 21 A 11:05
ARIZONA
STATE OFFICE
PHOENIX, ARIZONA



AFFIDAVIT OF PERFORMANCE OF ANNUAL WORK.

Also fill in ITEMS 1 through 9 and the reverse side of this document.



NOTICE OF INTENTION TO HOLD

I intend to hold the claims(s)/site(s) listed on the reverse side of this document for the calendar year 19__.
Also fill in ITEMS 1 through 4 and ITEM 9.

NOTICES OF INTENTION TO HOLD ARE FOR MILLSITES AND TUNNEL SITES OR FOR MINING CLAIMS WHEN ASSESSMENT WORK HAS NOT BEEN DONE, REGARDLESS OF WHETHER THE ANNUAL ASSESSMENT HAS BEEN SUSPENDED, DEFERRED, OR NOT YET ACCRUED. THE FILING OF A NOTICE OF INTENTION TO HOLD SHALL NOT RELIEVE THE OWNER OF COMPLYING WITH FEDERAL AND STATE LAWS PERTAINING TO THE PERFORMANCE OF ANNUAL ASSESSMENT WORK. NOTICES OF INTENTION TO HOLD FOR MILL SITES OR TUNNEL SITES NEED NOT BE COUNTY RECORDED. FOR MINING CLAIMS THE FORM FILED WITH THE BLM MUST BE IDENTICAL TO THE ONE THAT WAS OR WILL BE FILED WITH THE COUNTY.

Evidence of Annual Assessment Work or a Notice of Intention to Hold must be filed each calendar year following the calendar year in which the claim/site was located.

ALL CLAIMS LISTED ON A SINGLE AFFIDAVIT MUST BE CONTIGUOUS.

1. State of Arizona, County of Yavapai ss:
2. I, (Name) Don Jenkins
3. Reside at (Address) P.O. Box 2880
City Prescott, County Yavapai, State AZ, Zip 86302
being duly sworn, deposes and says that he/she is a citizen of the United States, more than eighteen years of age, that all of the facts set forth in this affidavit/notice, subject to the provisions and penalties of 18 USC 1001 pertaining to the filing of false, fictitious, or fraudulent statements with the United States, are true and correct according to the best of my knowledge, information and belief.

4. Owner's Name and Address (If not shown in items 1-3 above) CHECK HERE IF THIS IS A CHANGE OF ADDRESS ☐

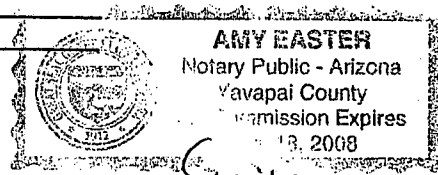
5. That I am personally acquainted with the mining claims(s). The work and improvements were made by and at the expense of the owner(s) of said claim(s). Said contiguous group of claims, listed on the reverse side of this document, are situated in the Hassayampa Mining District, Yavapai County, Arizona.

6. That between the dates starting at 12 o'clock noon on September 1, 2003 And ending at 12 o'clock noon on September 1, 2004 at least \$ 200.00 Dollars worth of work and improvements were done and performed upon said claim(s) or upon one or more of a contiguous group of claims for the benefit of all, or wholly or partly outside of a contiguous group of claims for the benefit of all, not including the location work.

7. That the following persons were employed to perform the work and improvements described herein: Don Jenkins and J.T. Lee

8. That the work and improvements performed were: Sampling & Mapping lower dump
and lower Adit
Survey old access road

9. Dated: 12/17/04, Signature: Don Jenkins
SUBSCRIBED AND SWORN TO before me, a Notary Public, this 17th day of December, 2004
by Don Jenkins
Notary Public Amy Easter
MY COMMISSION EXPIRES 4/18/2008



ENTERED INTO COMPUTER

1/6/05 as

April 18, 2008

If the claims/sites have consecutive BLM#s and are in the same Township, Range and Section(s), they may be listed as follows:

SAMPLE 1 - 10	A MC 19640 - 49	DKT/Pg 1025/1-10 RECORDING #9106173-82.	4N	20W	36
CLAIM/SITE NAME	SERIAL NUMBER	Dkt/Pg or Recording # Of ORIGINAL LOCATION NOTICE	TWN SHP	RNG	SEC(S)
1. <u>Coldwater #1</u>	AMC <u>341618</u>	<u>BK 3284, Pg 765</u>	<u>12N</u>	<u>2W</u>	<u>5,8</u>
2.	AMC				
3.	AMC				
4.	AMC				
5.	AMC				
6.	AMC				
7.	AMC				
8.	AMC				
9.	AMC				
10.	AMC				
11.	AMC				
12.	AMC				
13.	AMC				
14.	AMC				
15.	AMC				
16.	AMC				
17.	AMC				
18.	AMC				
19.	AMC				
20.	AMC				
21.	AMC				
22.	AMC				
23.	AMC				
24.	AMC				
25.	AMC				
26.	AMC				
27.	AMC				
28.	AMC				
29.	AMC				
30.	AMC				

FILE WITH: BUREAU OF LAND MANAGEMENT, 222 NORTH CENTRAL AVENUE, PHOENIX, ARIZONA 85004-2203 and the respective county recorder, ON OR BEFORE DECEMBER 30th (NOT THE 31st). BLM requires a \$5.00 nonrefundable service charge for each mining claim, mill site or tunnel site.

This form is for the purpose of complying with the laws of the United States Department of the Interior, Bureau of Land Management and the State of Arizona pertaining to assessment work and/or notice of intention to hold. 30 USC 28, 43 CFR 3833.2, ARS 27-208. Subject to Paperwork Reduction Act and Privacy Act statements available at the BLM AZ State Office. This form is not copyrighted. It may be reproduced without restriction.

RECEIVED
BUREAU OF
LAND MANAGEMENT

2004 DEC 21 A 11:06

ARIZONA
STATE OFFICE
PHOENIX, ARIZONA
For BLM Use Only

GOLDTECH INC.

December 16, 2004

**P.O. Box 2880
Prescott, Arizona 86302**


Bureau of Land Management
222 North Central Avenue
Phoenix, AZ 85004-2203

RE: Affidavit of Performance of Annual Work

Mining Claims Department:

Enclosed find a check for \$50.00 for the filing of the attached Affidavits of Performance for those ten claims listed in the affidavits herein, and also listed on the Maintenance Fee Waiver Certification that was filed, and received by your office on August 17, 2004.

Thanks,



Don L. Jenkins

Certified Professional Geologist

RECEIVED
BUREAU OF
LAND MANAGEMENT
2004 DEC 21 A 11:04
ARIZONA
STATE OFFICE
PHOENIX, ARIZONA

United States Department of the Interior
Bureau of Land Management
BUSINESS & SUPPORT SVCS DIV
222 N CENTRAL AVE
PHOENIX, AZ 85004 -2203
Phone: (602) 417-9200

Receipt

No:

1004334

Transaction #: 1039907

Date of Transaction: 12/22/2004

CUSTOMER: DON JENKINS
PO BOX 2880
PRESCOTT, AZ 86302

LINE #	QTY	DESCRIPTION	REMARKS	UNIT PRICE	TOTAL
1	1.00	LOCATABLE MINERALS / MINING CLAIMS-NOT NEW-UNADJUD, ONE AUTH NO. ONLY / MINING CLAIM MONEY RECEIVED (455) CASES: AMC355417/\$50.00	POL 2004 - 10	- n/a -	50.00
TOTAL:					\$50.00

PAYMENT INFORMATION					
1	AMOUNT:		\$50.00	POSTMARKED: 12/20/2004	
	TYPE:		CHECK	RECEIVED: 12/21/2004	
	CHECK NO:		1099		
	NAME:		GOLD TECH, INC. PO BOX 2880 PRESCOTT AZ 86302		

REMARKS

This receipt was generated by the automated BLM Collections and Billing System and is a paper representation of a portion of the official electronic record contained therein.

UNITED STATES
DEPARTMENT OF THE INTERIOR
BUREAU OF LAND MANAGEMENT

MAINTENANCE FEE WAIVER CERTIFICATION

Amc 353106
355417
355377
357594

541
359812 354297
348190 341615
FORM APPROVED
OMB NO. 1004-0114
Expires: December 31, 2002

SEE INSTRUCTIONS ON REVERSE

1. This small miner waiver is filed for the assessment year beginning at noon on September 1, 2003 and ending at noon on September 1, 2004
2. The undersigned and all related parties owned ten or fewer mining claims, mill, or tunnel sites located and maintained on Federal lands in the United States of America on September 1, 2004 and Sept 1, 2003
3. The undersigned have performed the assessment work required by law for each mining claim listed prior to filing this waiver and understand that by filing this form; an affidavit of assessment work must be recorded by the December 30th following the filing of this waiver.
4. The undersigned understand that if the assessment work obligation has not yet come due under 30 U.S.C. 28 (for those claims in their first assessment year only); a notice of intent to hold reciting this condition must be recorded by the December 30th following the filing of this waiver.
5. The undersigned understand that mill and tunnel sites may also be listed upon this waiver and be waived from payment of the maintenance fee; and that a notice of intent to hold for these sites is required to be recorded by the December 30th immediately following the filing of this waiver.
6. The undersigned understand and acknowledge that pursuant to 43 U.S.C. 1212 and 18 U.S.C. 1001; the filing or recording of a false, fictitious, or fraudulent document with the Bureau of Land Management may result in a fine of up to \$250,000, a prison term not to exceed five years, or both.
7. The mining claims, mill or tunnel sites for which this waiver from payment of the maintenance fees is requested are:

CLAIM OR SITE NAME	BLM RECORDATION SERIAL NUMBER
1. Lost Nugget	AMC# 355417
2. Riverbend	355377
3. Miners Delight	357595
4. Red Hill #2	359812
5. Bueno #1	353106
6. Oro Cache #1	348190
7. Crown #2	354298
8. Independence #1	341620
9. Goldwater #1	341618
10. BC-1	341615

The owner(s) (claimants) of the above mining claims and sites are:

DON JENKINS
(Owner's Name - Please Print)
P.O. Box 2880
(Street or P.O. Box)
Prescott AZ 86302
(City) (State) (Zip Code)

Don L. Jenkins
(Owner's Signature)
GoldTech Engineering Co. (Pres)
GoldRiver Exploration Co. (Pres)

LARRY JENKINS
(Owner's Name - Please Print)
HC 68 Box 222
(Street or P.O. Box)
Kirkland AZ 86332
(City) (State) (Zip Code)

Larry T. Jenkins
(Owner's Signature)

DULCIE (TRAGER) JENKINS
(Owner's Name - Please Print)
HC 68 Box 222
(Street or P.O. Box)
Kirkland AZ 86332
(City) (State) (Zip Code)

Dulcie Trager
(Owner's Signature)

(Continued on reverse)

ENTERED INTO COMPUTER

11/05/2004 ab

over ✓

Tatum Hugley
1385 Iron Springs Rd
Prescott, AZ 86301

Tatum Hugley

Bonnie Miller
P.O. Box 10292
Prescott, AZ, 86304

Bonnie Miller

Germit Bohren
14761 WCR #3
Longmont, Co. 80504

Germit Bohren

RECEIVED
BUREAU OF
LAND MANAGEMENT
2004 AUG 17 A 10:13
PHOENIX, ARIZONA


Don L. Jenkins
P.O. Box 2880
Prescott, AZ 86302

TO: Bureau of Land Management
Arizona State Office
222 North Central Ave.
Phoenix, AZ 85004-2203

NOTICE OF MINING CLAIM RELINQUISHMENT

I Don L. Jenkins, acting as both owner and agent, do hereby relinquish the following described mining claim as of August 13, 2004:


Red Hill #1.....AMC# 357594


Don L. Jenkins, owner and agent

State of MONTANA
County of RAVALLI


Subscribed and sworn/affirmed to before me this 13 day of AUGUST

20 04 by DON L. JENKINS

 AMY ALFORD
Notary Public

My Commission Expires: 06/09/2008

Notary Public for the State of MT
Residing at: Corvallis



ENTERED INTO COMPUTER

8/5/04 AB

2004 AUG 17 A 10:13
BUREAU OF
LAND MANAGEMENT

DON L. JENKINS

Certified Professional Geologist.....Mining /Metallurgical Engineer

December 16, 2003

Bureau of Land Management
222 North Central Avenue
Phoenix, AZ 85004-2203

AMC 341615

AMC 348190

AMC 353106

AMC 354297

AMC 355377

AMC 355417

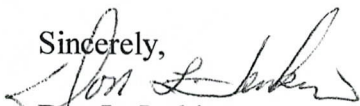
AMC 357594

RE: Affidavit of Performance of annual Work---10 claim exemption

Mining Claims Department:

Please find enclosed \$50.00 check for the filing of the Affidavit of Performance of Annual Work.....for 10 claims. Please send the return documents to my P.O. Box address.

Sincerely,


Don L. Jenkins

P.O. Box 2880.....Prescott, Arizona 86302

ARIZONA
STATE OFFICE
PHOENIX, ARIZONA

DEC 18 9 39 AM '03

RECEIVED
BUREAU OF
LAND MANAGEMENT

ENTERED INTO COMPUTER

Return Document to:

A3850-1(NOV.2001)

Don Jenkins
P.O. Box 2880
Prescott, AZ 86302
Telephone: (928) 713-7298

No. of Claims: <u>1</u>	x \$5 = <u>5.00</u>
Receipt No. <u> </u>	Check No.: <u>1012</u>
Init: <u>[initials]</u>	FOR BLM USE ONLY <u>10/10</u>

☒ **AFFIDAVIT OF PERFORMANCE OF ANNUAL WORK.** Also fill in Items 1 through 9 and the reverse side of this document.

☐ **NOTICE OF INTENTION TO HOLD.** I intend to hold the claim(s)/site(s) listed on the reverse side of this document for the calendar year 20____. Also fill in Items 1 through 4 and Item 9.

Notices of Intention to Hold are for mill sites and tunnel sites or for mining claims when assessment work has not been done, regardless of whether the annual assessment has been suspended, deferred, or not yet accrued. The filing of a Notice of Intention to Hold shall not relieve the owner of complying with federal and state laws pertaining to the performance of annual assessment work. Notices of Intention to Hold for mill sites or tunnel sites need not be county recorded. For mining claims the form filed with the Bureau of Land Management (BLM) must be identical to the one that was or will be filed with the county.

Evidence of Annual Assessment Work or a Notice of Intention to Hold must be filed each calendar year following the calendar year in which the claim/site was located. **All claims listed on a single affidavit must be contiguous.**

1. State of Arizona, County of Yavapai ss:
2. I, (Name) Don Jenkins
3. Reside at (Address) 1385 Iron Springs Rd # 234
City Prescott, County Yavapai, State AZ Zip 86301

being duly sworn, deposes and says that he/she is a citizen of the United States, more than eighteen years of age, that all of the facts set forth in this affidavit/notice, subject to the provisions and penalties of 18 U.S.C. 1001 pertaining to the filing of false, fictitious, or fraudulent statements with the United States, are true and correct according to the best of my knowledge, information and belief.

4. Owner's name and address (If not shown in Items 1-3 above). Check here if this is a change of address. ☐

5. That I am personally acquainted with the mining claim(s). The work and improvements were made by and at the expense of the owner(s) of said claim(s). Said contiguous group of claims, listed on the reverse side of this document, are situated in the Hassayampa Mining District, Yavapai County, Arizona.

6. That between the dates starting at 12 o'clock noon on September 1, 2002 and ending at 12 o'clock noon on September 1, 2003 at least \$ 100.00 Dollars worth of work and improvements were done and performed upon said claim(s) or upon one or more of a contiguous group of claims for the benefit of all, or wholly or partly outside of a contiguous group of claims for the benefit of all, not including the location work.

7. That the following persons were employed to perform the work and improvements described herein: Don Jenkins and J. T. Lee

ENTERED INTO COMPUTER 11/7/04 TK

8. That the work and improvements performed were: Sampling and Mapping of
Dumps

9. Dated: 12-15-03

Signature: [Signature]

SUBSCRIBED AND SWORN TO before me, a Notary Public, this

by Donald F. Jenkins

Notary Public [Signature]

MY COMMISSION EXPIRES 4/18/04



AMY E. CLAYBAUGH

Notary Public, Arizona

Coconino County

My Commission Expires

April 18, 2004

December, 2003

If the claims/sites have consecutive BLM numbers and are in the same Township, Range and Section(s), they may be listed as follows:

Sample 1 - 10

A MC 19640 - 49

Dkt/Pg 1025/1-10

Recording #9106173-82

4N

20W

36

Claim/Site Name

Serial Number

Dkt/Pg or Record # of

Orig Location Notice

TWN

SHP

RNG

SEC(S)

Independence #1

341620


BK 3284, Pg 767

12N 2W 32

BLM requires a \$5 nonrefundable service charge for each mining claim, mill site or tunnel site payable on or before December 30th (not the 31st). Mail to:

Bureau of Land Management
222 North Central Avenue
Phoenix, Arizona 85004-2203
602-417-9200
www.az.blm.gov

This form is for the purpose of complying with the laws of the United States Department of the Interior, Bureau of Land Management and the State of Arizona pertaining to assessment work and/or notice of intention to hold. 30 U.S.C. 28, 43 CFR 3833.2, ARS 27-208. Subject to Paperwork Reduction Act and Privacy Act statements available at the BLM AZ State Office. This form is not copyrighted. It may be reproduced without permission.



Return Document to:

A3850-1(NOV.2001)

Don Jenkins
P.O. BOX 2880
Prescott, AZ 86302
Telephone: (928) 713-7298

No. of Claims: 1 x \$5 = 5.00
Receipt No.: _____ Check No.: 1012
Init: ✓ FOR BLM USE ONLY 2/10

☒ **AFFIDAVIT OF PERFORMANCE OF ANNUAL WORK.** Also fill in Items 1 through 9 and the reverse side of this document.

☐ **NOTICE OF INTENTION TO HOLD.** I intend to hold the claim(s)/site(s) listed on the reverse side of this document for the calendar year 20____. Also fill in Items 1 through 4 and Item 9.

Notices of Intention to Hold are for mill sites and tunnel sites or for mining claims when assessment work has not been done, regardless of whether the annual assessment has been suspended, deferred, or not yet accrued. The filing of a Notice of Intention to Hold shall not relieve the owner of complying with federal and state laws pertaining to the performance of annual assessment work. Notices of Intention to Hold for mill sites or tunnel sites need not be county recorded. For mining claims the form filed with the Bureau of Land Management (BLM) must be identical to the one that was or will be filed with the county.

Evidence of Annual Assessment Work or a Notice of Intention to Hold must be filed each calendar year following the calendar year in which the claim/site was located. **All claims listed on a single affidavit must be contiguous.**

1. State of Arizona, County of Yavapai ss:
2. I, (Name) Don Jenkins
3. Reside at (Address) 1385 Iron Springs Rd # 234
City Prescott, County Yavapai, State AZ Zip 86301

being duly sworn, deposes and says that he/she is a citizen of the United States, more than eighteen years of age, that all of the facts set forth in this affidavit/notice, subject to the provisions and penalties of 18 U.S.C. 1001 pertaining to the filing of false, fictitious, or fraudulent statements with the United States, are true and correct according to the best of my knowledge, information and belief.

4. Owner's name and address (If not shown in Items 1-3 above). Check here if this is a change of address. ☐

5. That I am personally acquainted with the mining claim(s). The work and improvements were made by and at the expense of the owner(s) of said claim(s). Said contiguous group of claims, listed on the reverse side of this document, are situated in the Hassayampa Mining District, Yavapai County, Arizona.

6. That between the dates starting at 12 o'clock noon on September 1, 2002 and ending at 12 o'clock noon on September 1, 2003 at least \$ 100.00 Dollars worth of work and improvements were done and performed upon said claim(s) or upon one or more of a contiguous group of claims for the benefit of all, or wholly or partly outside of a contiguous group of claims for the benefit of all, not including the location work.

7. That the following persons were employed to perform the work and improvements described herein:

Don Jenkins & JT Lee

ENTERED INTO COMPUTER

8. That the work and improvements performed were: Sampling and Mapping
of dumps

9. Dated: 12-15-03

Signature: [Signature]

SUBSCRIBED AND SWORN TO before me, a Notary Public

by Donald L. Jenkins

Notary Public [Signature]

MY COMMISSION EXPIRES 4/18/04



AMY E. CLAYBAUGH

Notary Public - Arizona

Coconino County

My Commission Expires

April 18, 2004

December, 20 03

If the claims/sites have consecutive BLM numbers and are in the same Township, Range and Section(s), they may be listed as follows:

Sample 1 - 10

A MC 19640 - 49

Dkt/Pg 1025/1-10

Recording #9106173-82

4N 20W 36

Claim/Site Name

Serial Number

Dkt/Pg or Record # of

Orig Location Notice

TWN

SHP

RNG

SEC(S)

Goldwater #1

341618

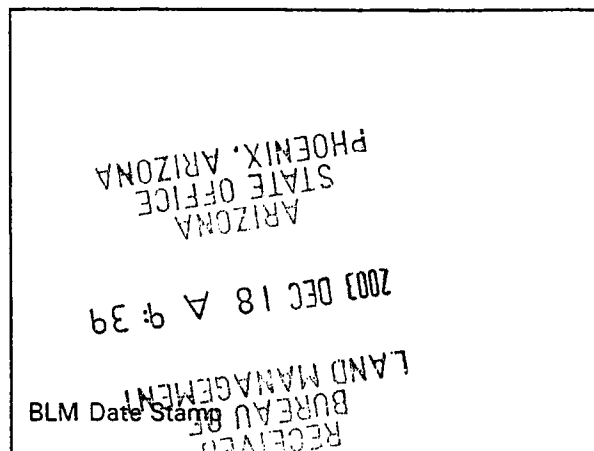
BK 3284, Pg 765

12N 2W 5,8

BLM requires a \$5 nonrefundable service charge for each mining claim, mill site or tunnel site payable on or before December 30th (not the 31st). Mail to:

Bureau of Land Management
222 North Central Avenue
Phoenix, Arizona 85004-2203
602-417-9200
www.az.blm.gov

This form is for the purpose of complying with the laws of the United States Department of the Interior, Bureau of Land Management and the State of Arizona pertaining to assessment work and/or notice of intention to hold. 30 U.S.C. 28, 43 CFR 3833.2, ARS 27-208. Subject to Paperwork Reduction Act and Privacy Act statements available at the BLM AZ State Office. This form is not copyrighted. It may be reproduced without permission.



Return Document to:

A3850-1 (NOV. 2001)

Don Jenkins
P.O. Box 2880
Prescott, AZ 86302
Telephone: (928) 713-7298

No. of Claims: <u>1</u>	x \$5 = <u>5.00</u>
Receipt No.: _____	Check No.: <u>1012</u>
Init: <u>C</u>	FOR BLM USE ONLY <u>3/10</u>

☒ **AFFIDAVIT OF PERFORMANCE OF ANNUAL WORK.** Also fill in Items 1 through 9 and the reverse side of this document.

☐ **NOTICE OF INTENTION TO HOLD.** I intend to hold the claims(s)/site(s) listed on the reverse side of this document for the calendar year 20____. Also fill in Items 1 through 4 and Item 9.

Notices of Intention to Hold are for mill sites and tunnel sites or for mining claims when assessment work has not been done, regardless of whether the annual assessment has been suspended, deferred, or not yet accrued. The filing of a Notice of Intention to Hold shall not relieve the owner of complying with federal and state laws pertaining to the performance of annual assessment work. Notices of Intention to Hold for mill sites or tunnel sites need not be county recorded. For mining claims the form filed with the Bureau of Land Management (BLM) must be identical to the one that was or will be filed with the county.

Evidence of Annual Assessment Work or a Notice of Intention to Hold must be filed each calendar year following the calendar year in which the claim/site was located. **All claims listed on a single affidavit must be contiguous.**

1. State of Arizona, County of Yavapai ss:
2. I, (Name) Don Jenkins
3. Reside at (Address) 1385 Iron Springs Rd #234
City Prescott, County Yavapai, State AZ Zip 86301

being duly sworn, deposes and says that he/she is a citizen of the United States, more than eighteen years of age, that all of the facts set forth in this affidavit/notice, subject to the provisions and penalties of 18 U.S.C. 1001 pertaining to the filing of false, fictitious, or fraudulent statements with the United States, are true and correct according to the best of my knowledge, information and belief.

4. Owner's name and address (If not shown in Items 1-3 above). Check here if this is a change of address. ☐

5. That I am personally acquainted with the mining claim(s). The work and improvements were made by and at the expense of the owner(s) of said claim(s). Said contiguous group of claims, listed on the reverse side of this document, are situated in the Hassayampa Mining District, Yavapai County, Arizona.

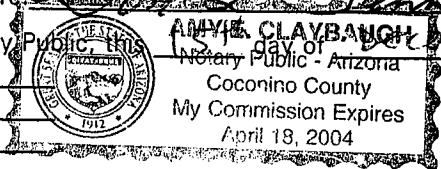
6. That between the dates starting at 12 o'clock noon on September 1, 2002 and ending at 12 o'clock noon on September 1, 2003 at least \$ 1000.00 Dollars worth of work and improvements were done and performed upon said claim(s) or upon one or more of a contiguous group of claims for the benefit of all, or wholly or partly outside of a contiguous group of claims for the benefit of all, not including the location work.

7. That the following persons were employed to perform the work and improvements described herein: Steve Lewis and Pete Westra

ENTERED INTO COMPUTER

8. That the work and improvements performed were: Excavation of 15 test holes
by two 3" dredges

9. Dated: 12-15-03 Signature: [Signature]
SUBSCRIBED AND SWORN TO before me, a Notary Public, this 15th day of December, 2003
by Donald B. Jenkins
Notary Public [Signature]
MY COMMISSION EXPIRES 4/18/04



If the claims/sites have consecutive BLM numbers and are in the same Township, Range and Section(s), they may be listed as follows:

Sample 1 - 10	A MC 19640 - 49	Dkt/Pg 1025/1-10 Recording #9106173-82	4N	20W	36
<u>Claim/Site Name</u>	<u>Serial Number</u>	<u>Dkt/Pg or Record # of</u> <u>Orig Location Notice</u>	<u>TWN</u> <u>SHP</u>	<u>RNG</u>	<u>SEC(S)</u>
<u>Crown No. 2</u>	<u>354298</u>	<u>BK 3786, Pg 9/2</u>	<u>15 1/2 N</u>	<u>2 W</u>	<u>30</u>

BLM requires a \$5 nonrefundable service charge for each mining claim, mill site or tunnel site payable on or before December 30th (not the 31st). Mail to:

Bureau of Land Management
222 North Central Avenue
Phoenix, Arizona 85004-2203
602-417-9200
www.az.blm.gov

This form is for the purpose of complying with the laws of the United States Department of the Interior, Bureau of Land Management and the State of Arizona pertaining to assessment work and/or notice of intention to hold. 30 U.S.C. 28, 43 CFR 3833.2, ARS 27-208. Subject to Paperwork Reduction Act and Privacy Act statements available at the BLM AZ State Office. This form is not copyrighted. It may be reproduced without permission.

RECEIVED
BUREAU OF
LAND MANAGEMENT
BLM Date Stamp

ARIZONA
STATE OFFICE
PHOENIX, ARIZONA

2003 DEC 18 A 9:39

Return Document to:

A3850-1(NOV.2001)

Don Jenkins
P.O. Box 2880
Prescott, AZ 86302
Telephone: (928) 713-7298

No. of Claims: <u>1</u>	x \$5 = <u>5.00</u>
Receipt No.: _____	Check No.: <u>1012</u>
Init: <u>C</u>	FOR BLM USE ONLY <u>4/2/10</u>

☒ **AFFIDAVIT OF PERFORMANCE OF ANNUAL WORK.** Also fill in Items 1 through 9 and the reverse side of this document.

☐ **NOTICE OF INTENTION TO HOLD.** I intend to hold the claims(s)/site(s) listed on the reverse side of this document for the calendar year 20____. Also fill in Items 1 through 4 and Item 9.

Notices of Intention to Hold are for mill sites and tunnel sites or for mining claims when assessment work has not been done, regardless of whether the annual assessment has been suspended, deferred, or not yet accrued. The filing of a Notice of Intention to Hold shall not relieve the owner of complying with federal and state laws pertaining to the performance of annual assessment work. Notices of Intention to Hold for mill sites or tunnel sites need not be county recorded. For mining claims the form filed with the Bureau of Land Management (BLM) must be identical to the one that was or will be filed with the county.

Evidence of Annual Assessment Work or a Notice of Intention to Hold must be filed each calendar year following the calendar year in which the claim/site was located. **All claims listed on a single affidavit must be contiguous.**

1. State of Arizona, County of Yavapai ss:
2. I, (Name) Don Jenkins
3. Reside at (Address) 1385 Iron Springs Rd #234
City Prescott, County Yavapai, State AZ Zip 86301

being duly sworn, deposes and says that he/she is a citizen of the United States, more than eighteen years of age, that all of the facts set forth in this affidavit/notice, subject to the provisions and penalties of 18 U.S.C. 1001 pertaining to the filing of false, fictitious, or fraudulent statements with the United States, are true and correct according to the best of my knowledge, information and belief.

4. Owner's name and address (If not shown in Items 1-3 above). Check here if this is a change of address. ☐

5. That I am personally acquainted with the mining claim(s). The work and improvements were made by and at the expense of the owner(s) of said claim(s). Said contiguous group of claims, listed on the reverse side of this document, are situated in the Hassayampa Mining District, Yavapai County, Arizona.

6. That between the dates starting at 12 o'clock noon on September 1, 2002 and ending at 12 o'clock noon on September 1, 2003 at least \$ 300.00 Dollars worth of work and improvements were done and performed upon said claim(s) or upon one or more of a contiguous group of claims for the benefit of all, or wholly or partly outside of a contiguous group of claims for the benefit of all, not including the location work.

7. That the following persons were employed to perform the work and improvements described herein: _____

Jim Lee and Craig Maddox

1171047K
RED INTO COMPUTER

8. That the work and improvements performed were: Hand-dug test pits and testing by Small Denver Gold Saver test plant

9. Dated: 12-15-03

Signature: [Signature]

SUBSCRIBED AND SWORN TO before me, a Notary Public

by Donald L. Jenkins

Notary Public [Signature]

MY COMMISSION EXPIRES 4/18/04



AMY E. CLAYBAUGH

Notary Public - Arizona

Coconino County

My Commission Expires

April 18, 2004

,20 03

If the claims/sites have consecutive BLM numbers and are in the same Township, Range and Section(s), they may be listed as follows:

Sample 1 - 10

A MC 19640 - 49

Dkt/Pg 1025/1-10

Recording #9106173-82

4N

20W

36

Claim/Site Name

Serial Number

Dkt/Pg or Record # of

Orig Location Notice

TWN

SHP

RNG

SEC(S)

River bend

355377

BK 3822, Pg 149

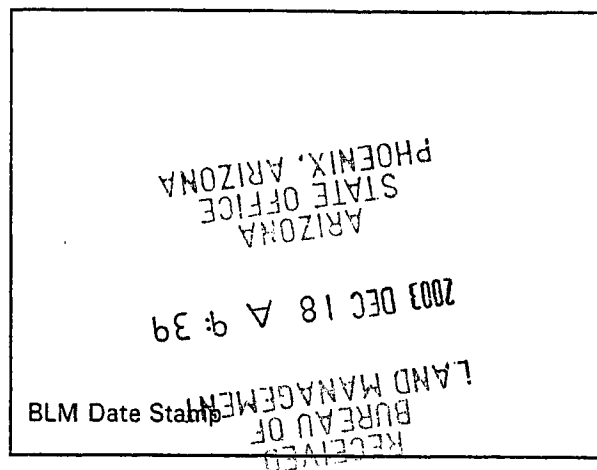
12N 3W

11

BLM requires a \$5 nonrefundable service charge for each mining claim, mill site or tunnel site payable on or before December 30th (not the 31st). Mail to:

Bureau of Land Management
222 North Central Avenue
Phoenix, Arizona 85004-2203
602-417-9200
www.az.blm.gov

This form is for the purpose of complying with the laws of the United States Department of the Interior, Bureau of Land Management and the State of Arizona pertaining to assessment work and/or notice of intention to hold. 30 U.S.C. 28, 43 CFR 3833.2, ARS 27-208. Subject to Paperwork Reduction Act and Privacy Act statements available at the BLM AZ State Office. This form is not copyrighted. It may be reproduced without permission.



Return Document to:

A3850-1(NOV.2001)

Don Jenkins
P.O. Box 2880
Prescott, AZ 86302
Telephone: (928) 713-7298

No. of Claims: <u>1</u>	x \$5 = <u>5.00</u>
Receipt No.: _____	Check No.: <u>1012</u>
Init: <u>C</u>	FOR BLM USE ONLY <u>50/10</u>

☒ **AFFIDAVIT OF PERFORMANCE OF ANNUAL WORK.** Also fill in Items 1 through 9 and the reverse side of this document.

☐ **NOTICE OF INTENTION TO HOLD.** I intend to hold the claims(s)/site(s) listed on the reverse side of this document for the calendar year 20____. Also fill in Items 1 through 4 and Item 9.

Notices of Intention to Hold are for mill sites and tunnel sites or for mining claims when assessment work has not been done, regardless of whether the annual assessment has been suspended, deferred, or not yet accrued. The filing of a Notice of Intention to Hold shall not relieve the owner of complying with federal and state laws pertaining to the performance of annual assessment work. Notices of Intention to Hold for mill sites or tunnel sites need not be county recorded. For mining claims the form filed with the Bureau of Land Management (BLM) must be identical to the one that was or will be filed with the county.

Evidence of Annual Assessment Work or a Notice of Intention to Hold must be filed each calendar year following the calendar year in which the claim/site was located. **All claims listed on a single affidavit must be contiguous.**

1. State of Arizona, County of Yavapai ss:
2. I, (Name) Don Jenkins
3. Reside at (Address) 1385 Iron Springs Rd # 234
City Prescott, County Yavapai, State AZ Zip 86301

being duly sworn, deposes and says that he/she is a citizen of the United States, more than eighteen years of age, that all of the facts set forth in this affidavit/notice, subject to the provisions and penalties of 18 U.S.C. 1001 pertaining to the filing of false, fictitious, or fraudulent statements with the United States, are true and correct according to the best of my knowledge, information and belief.

4. Owner's name and address (If not shown in Items 1-3 above). Check here if this is a change of address. ☐

5. That I am personally acquainted with the mining claim(s). The work and improvements were made by and at the expense of the owner(s) of said claim(s). Said contiguous group of claims, listed on the reverse side of this document, are situated in the Hassayampa Mining District, Yavapai County, Arizona.

6. That between the dates starting at 12 o'clock noon on September 1, 2002 and ending at 12 o'clock noon on September 1, 2003 at least \$ 800.00 Dollars worth of work and improvements were done and performed upon said claim(s) or upon one or more of a contiguous group of claims for the benefit of all, or wholly or partly outside of a contiguous group of claims for the benefit of all, not including the location work.

7. That the following persons were employed to perform the work and improvements described herein: J.T. Lee
Don Jenkins, Scott Stoddard

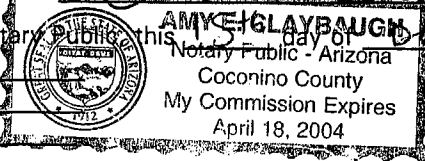
ENTERED INTO COMPUTER

8. That the work and improvements performed were: Numerous test pits in which excavated material was hauled to test plant

9. Dated: 12-15-03

Signature: [Signature]

SUBSCRIBED AND SWORN TO before me, a Notary Public, this 15 day of December, 20 03
by Donald L. Jenkins
Notary Public [Signature]
MY COMMISSION EXPIRES 4/18/04



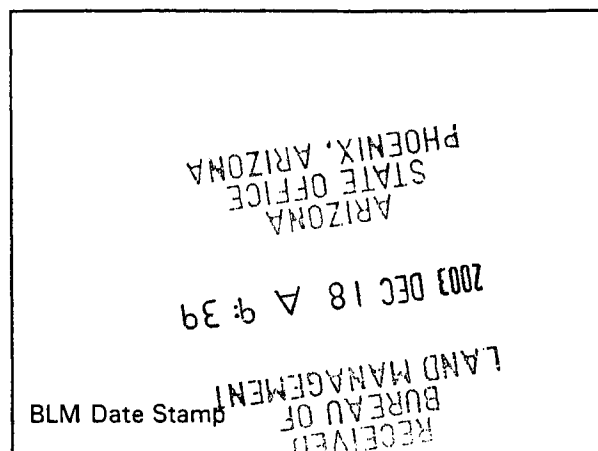
If the claims/sites have consecutive BLM numbers and are in the same Township, Range and Section(s), they may be listed as follows:

Sample 1 - 10	A MC 19640 - 49	Dkt/Pg 1025/1-10 Recording #9106173-82	4N 20W 36
Claim/Site Name	Serial Number	Dkt/Pg or Record # of Orig Location Notice	TWN SHP RNG SEC(S)
<u>Miner's Delight</u>	<u>357.595</u>	<u>BK 4007, Pg. 332</u>	<u>12N 3W 14, 15</u>

BLM requires a \$5 nonrefundable service charge for each mining claim, mill site or tunnel site payable on or before December 30th (not the 31st). Mail to:

Bureau of Land Management
222 North Central Avenue
Phoenix, Arizona 85004-2203
602-417-9200
www.az.blm.gov

This form is for the purpose of complying with the laws of the United States Department of the Interior, Bureau of Land Management and the State of Arizona pertaining to assessment work and/or notice of intention to hold. 30 U.S.C. 28, 43 CFR 3833.2, ARS 27-208. Subject to Paperwork Reduction Act and Privacy Act statements available at the BLM AZ State Office. This form is not copyrighted. It may be reproduced without permission.



Return Document to:

A3850-1 (NOV. 2001)

Don Jenkins
P.O. Box 2880
Prescott, AZ 86302
Telephone: (928) 713-7298

No. of Claims: 1 x \$5 = 5.00
Receipt No.: _____ Check No.: 1012
Init: C

FOR BLM USE ONLY

60710

☒ **AFFIDAVIT OF PERFORMANCE OF ANNUAL WORK.** Also fill in Items 1 through 9 and the reverse side of this document.

☐ **NOTICE OF INTENTION TO HOLD.** I intend to hold the claim(s)/site(s) listed on the reverse side of this document for the calendar year 20____. Also fill in Items 1 through 4 and Item 9.

Notices of Intention to Hold are for mill sites and tunnel sites or for mining claims when assessment work has not been done, regardless of whether the annual assessment has been suspended, deferred, or not yet accrued. The filing of a Notice of Intention to Hold shall not relieve the owner of complying with federal and state laws pertaining to the performance of annual assessment work. Notices of Intention to Hold for mill sites or tunnel sites need not be county recorded. For mining claims the form filed with the Bureau of Land Management (BLM) must be identical to the one that was or will be filed with the county.

Evidence of Annual Assessment Work or a Notice of Intention to Hold must be filed each calendar year following the calendar year in which the claim/site was located. **All claims listed on a single affidavit must be contiguous.**

1. State of Arizona, County of Yavapai ss:
2. I, (Name) Don Jenkins
3. Reside at (Address) 1385 Iron Springs Rd #234
City Prescott, County Yavapai, State AZ Zip 86301

being duly sworn, deposes and says that he/she is a citizen of the United States, more than eighteen years of age, that all of the facts set forth in this affidavit/notice, subject to the provisions and penalties of 18 U.S.C. 1001 pertaining to the filing of false, fictitious, or fraudulent statements with the United States, are true and correct according to the best of my knowledge, information and belief.

4. Owner's name and address (If not shown in Items 1-3 above). **Check here if this is a change of address.** ☐

5. That I am personally acquainted with the mining claim(s). The work and improvements were made by and at the expense of the owner(s) of said claim(s). Said contiguous group of claims, listed on the reverse side of this document, are situated in the Hassayampa Mining District, Yavapai County, Arizona.

6. That between the dates starting at 12 o'clock noon on September 1, 2002 and ending at 12 o'clock noon on September 1, 2003 at least \$ 300.00 Dollars worth of work and improvements were done and performed upon said claim(s) or upon one or more of a contiguous group of claims for the benefit of all, or wholly or partly outside of a contiguous group of claims for the benefit of all, not including the location work.

7. That the following persons were employed to perform the work and improvements described herein: _____

J. T. Lee and Don Jenkins

RECEIVED
BUREAU OF LAND MANAGEMENT
ENTERED INTO COMPUTER
607104TK

8. That the work and improvements performed were: Excavation of 100 yd³
test pit, geophysical survey

9. Dated: 12-15-03

Signature: Don L. Jenkins

SUBSCRIBED AND SWORN TO before me, a Notary Public,

by Donald L. Jenkins

Notary Public Don L. Jenkins

MY COMMISSION EXPIRES 4/18/04



Don L. Jenkins
Notary Public - Arizona
Coconino County
My Commission Expires
April 18, 2004

2003

If the claims/sites have consecutive BLM numbers and are in the same Township, Range and Section(s), they may be listed as follows:

Sample 1 - 10

A MC 19640 - 49

Dkt/Pg 1025/1-10
Recording #9106173-82

4N 20W 36

Claim/Site Name

Serial Number

Dkt/Pg or Record # of
Orig Location Notice

TWN
SHP RNG SEC(S)

Red Hill #1

357594


BK4007, Pg 331

12N 3W 15

BLM requires a \$5 nonrefundable service charge for each mining claim, mill site or tunnel site payable on or before December 30th (not the 31st). Mail to:

Bureau of Land Management
222 North Central Avenue
Phoenix, Arizona 85004-2203
602-417-9200
www.az.blm.gov

This form is for the purpose of complying with the laws of the United States Department of the Interior, Bureau of Land Management and the State of Arizona pertaining to assessment work and/or notice of intention to hold. 30 U.S.C. 28, 43 CFR 3833.2, ARS 27-208. Subject to Paperwork Reduction Act and Privacy Act statements available at the BLM AZ State Office. This form is not copyrighted. It may be reproduced without permission.



Return Document to:

A3850-1(NOV.2001)

Don Jenkins
P.O. Box 2880
Prescott, AZ 86302
Telephone: (928) 713-7298

No. of Claims: <u>1</u>	x \$5 = <u>5.00</u>
Receipt No.:	Check No.: <u>1012</u>
Init: <u>C</u>	FOR BLM USE ONLY <u>9/2/10</u>

☒ **AFFIDAVIT OF PERFORMANCE OF ANNUAL WORK.** Also fill in Items 1 through 9 and the reverse side of this document.

☐ **NOTICE OF INTENTION TO HOLD.** I intend to hold the claims(s)/site(s) listed on the reverse side of this document for the calendar year 20____. Also fill in Items 1 through 4 and Item 9.

Notices of Intention to Hold are for mill sites and tunnel sites or for mining claims when assessment work has not been done, regardless of whether the annual assessment has been suspended, deferred, or not yet accrued. The filing of a Notice of Intention to Hold shall not relieve the owner of complying with federal and state laws pertaining to the performance of annual assessment work. Notices of Intention to Hold for mill sites or tunnel sites need not be county recorded. For mining claims the form filed with the Bureau of Land Management (BLM) must be identical to the one that was or will be filed with the county.

Evidence of Annual Assessment Work or a Notice of Intention to Hold must be filed each calendar year following the calendar year in which the claim/site was located. **All claims listed on a single affidavit must be contiguous.**

1. State of Arizona, County of Yavapai ss:
2. I, (Name) Don L. Jenkins
3. Reside at (Address) 1385 Iron Springs Rd #234
City Prescott, County Yavapai, State AZ Zip 86301

being duly sworn, deposes and says that he/she is a citizen of the United States, more than eighteen years of age, that all of the facts set forth in this affidavit/notice, subject to the provisions and penalties of 18 U.S.C. 1001 pertaining to the filing of false, fictitious, or fraudulent statements with the United States, are true and correct according to the best of my knowledge, information and belief.

4. Owner's name and address (If not shown in Items 1-3 above). Check here if this is a change of address. ☒

5. That I am personally acquainted with the mining claim(s). The work and improvements were made by and at the expense of the owner(s) of said claim(s). Said contiguous group of claims, listed on the reverse side of this document, are situated in the Hassayampa Mining District, Yavapai County, Arizona.

6. That between the dates starting at 12 o'clock noon on September 1, 2002 and ending at 12 o'clock noon on September 1, 2003 at least \$ 800.00 Dollars worth of work and improvements were done and performed upon said claim(s) or upon one or more of a contiguous group of claims for the benefit of all, or wholly or partly outside of a contiguous group of claims for the benefit of all, not including the location work.

7. That the following persons were employed to perform the work and improvements described herein: J. T. Lee
and Steve Barnes

ENTERED INTO COMPUTER

11/21/04 TK

8. That the work and improvements performed were: Excavation of test pit for approximately 250 yd³ and dredge test pit @ Northern end of property

9. Dated: 12-15-03

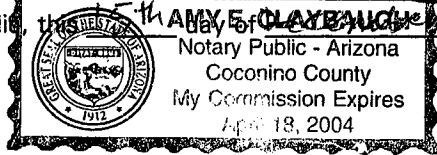
Signature: [Signature]

SUBSCRIBED AND SWORN TO before me, a Notary Public, this 15th day of December, 2003

by Donald L. Jenkins

Notary Public [Signature]

MY COMMISSION EXPIRES 4/18/04




If the claims/sites have consecutive BLM numbers and are in the same Township, Range and Section(s), they may be listed as follows:

Sample 1 - 10	A MC 19640 - 49	Dkt/Pg 1025/1-10 Recording #9106173-82	4N 20W 36
<u>Claim/Site Name</u>	<u>Serial Number</u>	<u>Dkt/Pg or Record # of Orig Location Notice</u>	<u>TWN SHP RNG SEC(S)</u>
<u>Lost Nugget</u>	<u>355417</u>	<u>BK3832, Pg 393</u>	<u>12N 3W 1, 11, 12</u>

BLM requires a \$5 nonrefundable service charge for each mining claim, mill site or tunnel site payable on or before December 30th (not the 31st). Mail to:

Bureau of Land Management
222 North Central Avenue
Phoenix, Arizona 85004-2203
602-417-9200
www.az.blm.gov

This form is for the purpose of complying with the laws of the United States Department of the Interior, Bureau of Land Management and the State of Arizona pertaining to assessment work and/or notice of intention to hold. 30 U.S.C. 28, 43 CFR 3833.2, ARS 27-208. Subject to Paperwork Reduction Act and Privacy Act statements available at the BLM AZ State Office. This form is not copyrighted. It may be reproduced without permission.



Return Document to:

A3850-1 (NOV. 2001)

Don Jenkins
P.O. Box 2880
Prescott, AZ 86302
Telephone: (928) 713-7298

No. of Claims: <u>1</u>	x \$5 = <u>5.00</u>
Receipt No.: _____	Check No.: <u>1012</u>
Init: <u>✓</u>	FOR BLM USE ONLY <u>80710</u>

☒ **AFFIDAVIT OF PERFORMANCE OF ANNUAL WORK.** Also fill in Items 1 through 9 and the reverse side of this document.

☐ **NOTICE OF INTENTION TO HOLD.** I intend to hold the claims(s)/site(s) listed on the reverse side of this document for the calendar year 20____. Also fill in Items 1 through 4 and Item 9.

Notices of Intention to Hold are for mill sites and tunnel sites or for mining claims when assessment work has not been done, regardless of whether the annual assessment has been suspended, deferred, or not yet accrued. The filing of a Notice of Intention to Hold shall not relieve the owner of complying with federal and state laws pertaining to the performance of annual assessment work. Notices of Intention to Hold for mill sites or tunnel sites need not be county recorded. For mining claims the form filed with the Bureau of Land Management (BLM) must be identical to the one that was or will be filed with the county.

Evidence of Annual Assessment Work or a Notice of Intention to Hold must be filed each calendar year following the calendar year in which the claim/site was located. **All claims listed on a single affidavit must be contiguous.**

1. State of Arizona, County of Yavapai ss:
2. I, (Name) Don Jenkins
3. Reside at (Address) 1385 Don Springs Rd #234
City Prescott, County Yavapai, State AZ Zip 86302

being duly sworn, deposes and says that he/she is a citizen of the United States, more than eighteen years of age, that all of the facts set forth in this affidavit/notice, subject to the provisions and penalties of 18 U.S.C. 1001 pertaining to the filing of false, fictitious, or fraudulent statements with the United States, are true and correct according to the best of my knowledge, information and belief.

4. Owner's name and address (If not shown in Items 1-3 above). **Check here if this is a change of address.** ☐

5. That I am personally acquainted with the mining claim(s). The work and improvements were made by and at the expense of the owner(s) of said claim(s). Said contiguous group of claims, listed on the reverse side of this document, are situated in the Hassayampa Mining District, Yavapai County, Arizona.

6. That between the dates starting at 12 o'clock noon on September 1, 2002 and ending at 12 o'clock noon on September 1, 2003 at least \$ 100.00 Dollars worth of work and improvements were done and performed upon said claim(s) or upon one or more of a contiguous group of claims for the benefit of all, or whole or partly outside of a contiguous group of claims for the benefit of all, not including the location work.


7. That the following persons were employed to perform the work and improvements described herein:
Don Jenkins & J.T. Lee

RECEIVED
BUREAU OF LAND MANAGEMENT
ENTERED INTO COMPUTER

8. That the work and improvements performed were: Sampling & Mapping of Two
Dumps and one old underground Stope

9. Dated: 12-15-03 Signature: Don L. Jenkins
SUBSCRIBED AND SWORN TO before me, a Notary Public, this 15 day of Dec, 2003

by Don Jenkins
Notary Public
MY COMMISSION EXPIRES 12-18-04



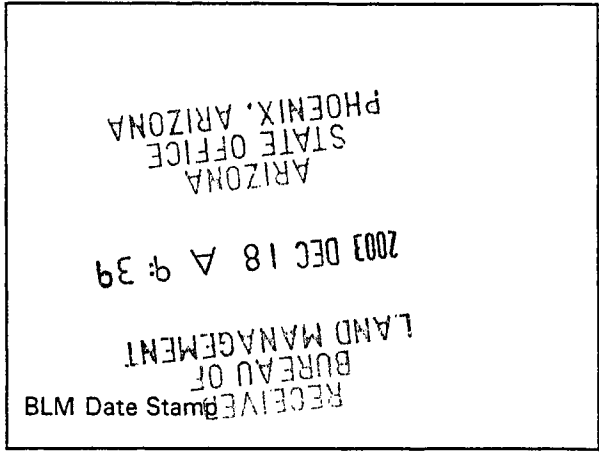
If the claims/sites have consecutive BLM numbers and are in the same Township, Range and Section(s), they may be listed as follows:

Sample 1 - 10	A MC 19640 - 49	Dkt/Pg 1025/1-10 Recording #9106173-82	4N 20W 36
<u>Claim/Site Name</u>	<u>Serial Number</u>	<u>Dkt/Pg or Record # of</u> <u>Orig Location Notice</u>	<u>TWN</u> <u>SHP RNG SEC(S)</u>
<u>Oru Cache #1</u>	<u>348190</u>	<u>BK 3470, Pg 789</u>	<u>12N 3W 1</u>
_____	_____	_____	_____
_____	_____	_____	_____
_____	_____	_____	_____
_____	_____	_____	_____
_____	_____	_____	_____
_____	_____	_____	_____
_____	_____	_____	_____
_____	_____	_____	_____
_____	_____	_____	_____

BLM requires a \$5 nonrefundable service charge for each mining claim, mill site or tunnel site payable on or before December 30th (not the 31st). Mail to:

Bureau of Land Management
222 North Central Avenue
Phoenix, Arizona 85004-2203
602-417-9200
www.az.blm.gov

This form is for the purpose of complying with the laws of the United States Department of the Interior, Bureau of Land Management and the State of Arizona pertaining to assessment work and/or notice of intention to hold. 30 U.S.C. 28, 43 CFR 3833.2, ARS 27-208. Subject to Paperwork Reduction Act and Privacy Act statements available at the BLM AZ State Office. This form is not copyrighted. It may be reproduced without permission.



Return Document to:

A3850-1(NOV.2001)

Don Jenkins
P.O. Box 2880
Prescott, AZ 86302
Telephone: (928) 713-7298

No. of Claims: <u>1</u>	x \$5 = <u>5.00</u>
Receipt No.: _____	Check No.: <u>1012</u>
Init: <u>C</u>	FOR BLM USE ONLY <u>9/10</u>

☒ **AFFIDAVIT OF PERFORMANCE OF ANNUAL WORK.** Also fill in Items 1 through 9 and the reverse side of this document.

☐ **NOTICE OF INTENTION TO HOLD.** I intend to hold the claim(s)/site(s) listed on the reverse side of this document for the calendar year 20____. Also fill in Items 1 through 4 and Item 9.

Notices of Intention to Hold are for mill sites and tunnel sites or for mining claims when assessment work has not been done, regardless of whether the annual assessment has been suspended, deferred, or not yet accrued. The filing of a Notice of Intention to Hold shall not relieve the owner of complying with federal and state laws pertaining to the performance of annual assessment work. Notices of Intention to Hold for mill sites or tunnel sites need not be county recorded. For mining claims the form filed with the Bureau of Land Management (BLM) must be identical to the one that was or will be filed with the county.

Evidence of Annual Assessment Work or a Notice of Intention to Hold must be filed each calendar year following the calendar year in which the claim/site was located. **All claims listed on a single affidavit must be contiguous.**

1. State of Arizona, County of Yavapai ss:
2. I, (Name) Don Jenkins
3. Reside at (Address) 1385 Iron Springs Rd # 234
City Prescott, County Yavapai, State AZ Zip 86302

being duly sworn, deposes and says that he/she is a citizen of the United States, more than eighteen years of age, that all of the facts set forth in this affidavit/notice, subject to the provisions and penalties of 18 U.S.C. 1001 pertaining to the filing of false, fictitious, or fraudulent statements with the United States, are true and correct according to the best of my knowledge, information and belief.

4. Owner's name and address (If not shown in Items 1-3 above). Check here if this is a change of address. ☐

5. That I am personally acquainted with the mining claim(s). The work and improvements were made by and at the expense of the owner(s) of said claim(s). Said contiguous group of claims, listed on the reverse side of this document, are situated in the Hassayampa Mining District, Yavapai County, Arizona.

6. That between the dates starting at 12 o'clock noon on September 1, 2002 and ending at 12 o'clock noon on September 1, 2003 at least \$ 100.00 Dollars worth of work and improvements were done and performed upon said claim(s) or upon one or more of a contiguous group of claims for the benefit of all, or wholly or partly outside of a contiguous group of claims for the benefit of all, not including the location work.

7. That the following persons were employed to perform the work and improvements described herein:

Don Jenkins & J.T. Lee


ENTERED INTO COMPUTER

1/7/04/TK

8. That the work and improvements performed were: Sampling & Mapping dumps
and one old Trench

9. Dated: 12-15-03 Signature: Don L. Senken
SUBSCRIBED AND SWORN TO before me, a Notary Public, this 15 day of Dec, 2003

by Don Senken
Notary Public
MY COMMISSION EXPIRES 2-15-04



If the claims/sites have consecutive BLM numbers and are in the same Township, Range and Section(s), they may be listed as follows:

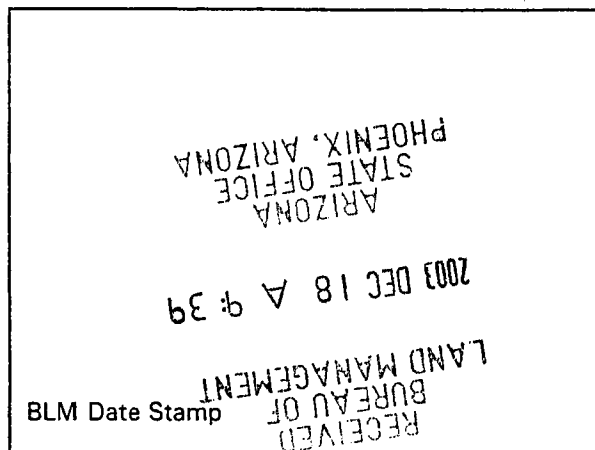
Sample 1 - 10 A MC 19640 - 49 Dkt/Pg 1025/1-10 4N 20W 36
Recording #9106173-82

Claim/Site Name	Serial Number	Dkt/Pg or Record # of Orig Location Notice	TWN SHP RNG SEC(S)
<u>Bueno #1</u>	<u>353106</u>	<u>BK 3720, Pg 316</u>	<u>11N 1W 9</u>

BLM requires a \$5 nonrefundable service charge for each mining claim, mill site or tunnel site payable on or before December 30th (not the 31st). Mail to:

Bureau of Land Management
222 North Central Avenue
Phoenix, Arizona 85004-2203
602-417-9200
www.az.blm.gov

This form is for the purpose of complying with the laws of the United States Department of the Interior, Bureau of Land Management and the State of Arizona pertaining to assessment work and/or notice of intention to hold. 30 U.S.C. 28, 43 CFR 3833.2, ARS 27-208. Subject to Paperwork Reduction Act and Privacy Act statements available at the BLM AZ State Office. This form is not copyrighted. It may be reproduced without permission.



Return Document to:

A3850-1 (NOV. 2001)

Don L. Jenkins
P.O. Box 1880
Prescott, AZ 86302
Telephone: (928) 713-7298

No. of Claims: <u>1</u>	x \$5 = <u>5.00</u>
Receipt No.: <u>1012</u>	Check No.: <u>1012</u>
Init: <u>[Signature]</u>	FOR BLM USE ONLY <u>10/1/02</u>



AFFIDAVIT OF PERFORMANCE OF ANNUAL WORK. Also fill in Items 1 through 9 and the reverse side of this document.



NOTICE OF INTENTION TO HOLD. I intend to hold the claim(s)/site(s) listed on the reverse side of this document for the calendar year 20____. Also fill in Items 1 through 4 and Item 9.

Notices of Intention to Hold are for mill sites and tunnel sites or for mining claims when assessment work has not been done, regardless of whether the annual assessment has been suspended, deferred, or not yet accrued. The filing of a Notice of Intention to Hold shall not relieve the owner of complying with federal and state laws pertaining to the performance of annual assessment work. Notices of Intention to Hold for mill sites or tunnel sites need not be county recorded. For mining claims the form filed with the Bureau of Land Management (BLM) must be identical to the one that was or will be filed with the county.

Evidence of Annual Assessment Work or a Notice of Intention to Hold must be filed each calendar year following the calendar year in which the claim/site was located. **All claims listed on a single affidavit must be contiguous.**

1. State of Arizona, County of Yavapai ss:
2. I, (Name) Don L. Jenkins
3. Reside at (Address) 1385 Iron Springs Rd # 234
City Prescott, County Yavapai, State AZ Zip 86302

being duly sworn, deposes and says that he/she is a citizen of the United States, more than eighteen years of age, that all of the facts set forth in this affidavit/notice, subject to the provisions and penalties of 18 U.S.C. 1001 pertaining to the filing of false, fictitious, or fraudulent statements with the United States, are true and correct according to the best of my knowledge, information and belief.

4. Owner's name and address (If not shown in Items 1-3 above). Check here if this is a change of address. ☐

5. That I am personally acquainted with the mining claim(s). The work and improvements were made by and at the expense of the owner(s) of said claim(s). Said contiguous group of claims, listed on the reverse side of this document, are situated in the Hassayampa Mining District, Yavapai County, Arizona.

6. That between the dates starting at 12 o'clock noon on September 1, 2002 and ending at 12 o'clock noon on September 1, 2003 at least \$ 100.00 Dollars worth of work and improvements were done and performed upon said claim(s) or upon one or more of a contiguous group of claims for the benefit of all, or wholly or partly outside of a contiguous group of claims for the benefit of all, not including the location work.

7. That the following persons were employed to perform the work and improvements described herein: Don L. Jenkins & J.T. Lee

ENTERED INTO

8. That the work and improvements performed were:

Sampling and Mapping of
all dumps and one old cut

9. Dated: 12-15-03

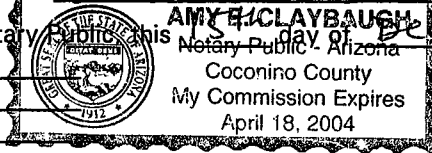
Signature: [Signature]

SUBSCRIBED AND SWORN TO before me, a Notary Public, this 15 day of December, 20 03

by Donald L. Jenkins

Notary Public [Signature]

MY COMMISSION EXPIRES 4/18/04



If the claims/sites have consecutive BLM numbers and are in the same Township, Range and Section(s), they may be listed as follows:

Sample 1 - 10

A MC 19640 - 49

Dkt/Pg 1025/1-10

Recording #9106173-82

4N 20W 36

Claim/Site Name

Serial Number

Dkt/Pg or Record # of
Orig Location Notice

TWN

SHP

RNG

SEC(S)

BC-1

341615

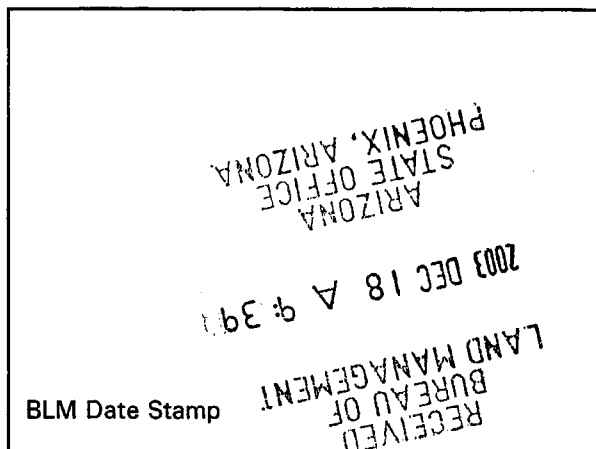
BK 3284, Pg 757

12N 2W 5

BLM requires a \$5 nonrefundable service charge for each mining claim, mill site or tunnel site payable on or before December 30th (not the 31st). Mail to:

Bureau of Land Management
222 North Central Avenue
Phoenix, Arizona 85004-2203
602-417-9200
www.az.blm.gov

This form is for the purpose of complying with the laws of the United States Department of the Interior, Bureau of Land Management and the State of Arizona pertaining to assessment work and/or notice of intention to hold. 30 U.S.C. 28, 43 CFR 3833.2, ARS 27-208. Subject to Paperwork Reduction Act and Privacy Act statements available at the BLM AZ State Office. This form is not copyrighted. It may be reproduced without permission.



United States Department of the Interior
Bureau of Land Management
BUSINESS & SUPPORT SVCS DIV
222 N CENTRAL AVE
PHOENIX, AZ 85004 -2203
Phone: (602) 417-9200

Receipt

No:

802338

Transaction #: 833112**Date of Transaction:** 12/18/2003

CUSTOMER: GOLD TECH ENG CO
PO BOX 2880
PRESCOTT,AZ 86302

LINE #	QTY	DESCRIPTION	REMARKS	UNIT PRICE	TOTAL
1	1.00	LOCATABLE MINERALS / MINING CLAIMS-NOT NEW-UNADJUD,ONE AUTH NO. ONLY / MINING CLAIM MONEY RECEIVED (455) CASES: AMC341615/\$50.00	POL 2003 (10)	- n/a -	50.00
TOTAL:					\$50.00

PAYMENT INFORMATION

1

AMOUNT: \$50.00**POSTMARKED:** 12/17/2003**TYPE:** CHECK**RECEIVED:** 12/18/2003**CHECK NO:** 1012

NAME: GOLD TECH, INC
PO BOX 2880
PRESCOTT AZ 86302

REMARKS

This receipt was generated by the automated BLM Collections and Billing System and is a paper representation of a portion of the official electronic record contained therein.

UNITED STATES
DEPARTMENT OF THE INTERIOR
BUREAU OF LAND MANAGEMENT

MAINTENANCE FEE WAIVER CERTIFICATION

SEE INSTRUCTIONS ON REVERSE

AMC 355417
AMC 341615
AMC 348190
AMC 353106
AMC 354297
AMC 357594

590

FORM APPROVED
OMB NO. 1004-0114
Expires: December 31, 2002

AMC 355377

1. This small miner waiver is filed for the assessment year beginning at noon on September 1, 2002 and ending at noon on September 1, 2003
2. The undersigned and all related parties owned ten or fewer mining claims, mill, or tunnel sites located and maintained on Federal lands in the United States of America on September 1, 2002.
3. The undersigned have performed the assessment work **required by law** for each mining claim listed **prior to filing this waiver** and understand that by filing this form; an affidavit of assessment work **must** be recorded by the December 30th following the filing of this waiver.
4. The undersigned understand that if the assessment work obligation has not yet come due under 30 U.S.C. 28 (for those claims in their first assessment year only); a notice of intent to hold reciting this condition **must** be recorded by the December 30th following the filing of this waiver.
5. The undersigned understand that mill and tunnel sites may also be listed upon this waiver and be waived from payment of the maintenance fee; and that a notice of intent to hold for these sites is required to be recorded by the December 30th immediately following the filing of this waiver.
6. The undersigned understand and acknowledge that pursuant to 43 U.S.C. 1212 and 18 U.S.C. 1001; the filing or recording of a false, fictitious, or fraudulent document with the Bureau of Land Management may result in a fine of up to \$250,000, a prison term not to exceed five years, or both.
7. The mining claims, mill or tunnel sites for which this waiver from payment of the maintenance fees is requested are:

CLAIM OR SITE NAME	BLM RECORDATION SERIAL NUMBER
1. LOST NUGGET	355417
2. RIVERBEND	355377
3. RED HILL #1	357594
4. MINERS DELIGHT	357595
5. BC-1	341615
6. GOLDWATER #1	341618
7. INDEPENDENCE #1	341620
8. ORO CACHE #1	348190
9. BUENO #1	353106
10. CROWN #2	354298

The owner(s) (claimants) of the above mining claims and sites are:

DON L. JENKINS
(Owner's Name - Please Print)

P.O. Box 2880
(Street or P.O. Box)

Prescott AZ 86302
(City) (State) (Zip Code)

Gold River Exploration Co.
(Owner's Name - Please Print)

P.O. Box 2880
(Street or P.O. Box)

Prescott AZ 86302
(City) (State) (Zip Code)

Larry T. Jenkins
(Owner's Name - Please Print)

P.O. Box 2880
(Street or P.O. Box)

Prescott AZ 86302
(City) (State) (Zip Code)

Don L. Jenkins
(Owner's Signature)

Don L. Jenkins
(Owner's Signature)

Larry T. Jenkins
(Owner's Signature)

RECEIVED
BUREAU OF
LAND MANAGEMENT
AUG 25 4 11 PM '03
STATE OFFICE
DENIX, ARIZONA

ENTERED IN COMPUTER

10/8/03 MCH

Bonnie Miller
(Owner's Name - Please Print)

P.O. Box 10292
(Street or P.O. Box)

Tatam Hugley
(Owner's Name - Please Print)

1053 Sandretto Dr.
(Street or P.O. Box)

Dulcie Jenkins
(Owner's Name - Please Print)

P.O. Box 2880
(Street or P.O. Box)

GoldTech, Inc.
(Owner's Name - Please Print)

P.O. Box 1059
(Street or P.O. Box)

Bonnie Miller
(Owner's Signature)

Prescott
(City)

AZ
(State)

86304
(Zip Code)

Tatam Hugley
(Owner's Signature)

Prescott
(City)

AZ
(State)

86305
(Zip Code)

Dulcie Jenkins
(Owner's Signature)

Prescott
(City)

AZ
(State)

86304
(Zip Code)

Lon Jenkins, President
(Owner's Signature)

Corvallis
(City)

MT
(State)

59828
(Zip Code)

INSTRUCTIONS

1. This certification is made under the provisions of § 1744 of Title 43 and § 28-28k of Title 30 of the United States Code; and the regulations thereunder (43 CFR Part 3830).
2. The claimant(s) must fill in the dates in paragraph 1 for the beginning and ending of the assessment year for which this waiver is sought.
3. The claimant(s) must fill in the date in paragraph 2 for the beginning of the assessment year for which this waiver is sought.
4. All claim and site names and Bureau of Land Management (BLM) serial numbers must be listed for the mining claims, mill sites, and tunnel sites for which the waiver is sought.
5. All owners of the mining claims, mill sites, and tunnel sites and their addresses must be given.
6. This waiver form must be signed by all the claimants or their designated agent, in original form. If an agent is designated, a notarized designation of agent, signed by all of the claimants with proper address given, must be submitted with this waiver.

7. This form must be filed no later than September 1st for the upcoming assessment year in the BLM State Office where the mining claims or sites are recorded, or the waiver cannot be granted by the BLM. (Example: to obtain a waiver for the assessment year 2000, which begins at noon on September 1, 1999, you must qualify for and file for a waiver no later than September 1, 1999 in the proper BLM State Office).
8. For all mining claims which require assessment work, you must record an affidavit of labor on or before the December 30th immediately following the filing of this waiver. For all other mining claims or sites waived, you must record a notice of intent to hold on or before the December 30th immediately following the filing of this waiver.
9. Mill and tunnel sites may also be listed upon this waiver and be waived from payment of the maintenance fee. A notice of intent to hold for these sites is required to be filed by the December 30th following the filing of this waiver.

NOTICE/BURDEN HOURS STATEMENT

The Privacy Act of 1974, as amended, and the regulation in 43 CFR 2.48(d) provide that you be furnished the following information in connection with the information required by this certification of waiver from rental fees.

AUTHORITY: 30 U.S.C. 28-28k; 43 U.S.C. 1201, 1457, 1740, and 1744; and 43 CFR 3830.

PRINCIPLE PURPOSE: This information is to be used to verify that the owner(s) (claimants) of a mining claim has complied with 30 U.S.C. 28f and is entitled to perform assessment work in lieu of paying the maintenance fee for the mining claims listed on this form.

ROUTINE USE: (1) Adjudication of the claimant(s) certification of waiver from paying the maintenance fee otherwise required by 30 U.S.C. 28f. (2) Disclosure may be made to appropriate Federal agencies when location is made within the agency's geographic area of responsibility. (3) Information from the record and/or the record will be transferred to the appropriate Federal, State, or local agency, or a member of the public in response to a specific request for pertinent information. (4) Information may also be provided to the Department of Justice or in a proceeding before a court or adjudicative body; or to Federal, State, local or foreign agencies when needed for enforcement of civil or criminal codes or applicable regulations concerning title rights upon the public land.

EFFECT OF NOT PROVIDING INFORMATION: Disclosure of this information is required by 30 U.S.C. 28f and 43 CFR Part 3830 for those qualified claimants wishing to take the small miner waiver allowed. Failure to supply the information required in this form to support the claimants certification of waiver from payment of the otherwise required maintenance fees will result in the waiver being disallowed and the mining claims subject to forfeiture by BLM under 30 U.S.C. 28i.

The Paperwork Reduction Act of 1995 requires us to inform you that:

This information is being collected to allow the BLM to determine if you qualify for a waiver from the payment of \$100 per mining claim or site maintenance fee established in 30 U.S.C. 28f and the implementing regulations at 43 CFR 3830. A response to this request is required in accordance with the statute to obtain your benefit.

BLM would like you to know that you do not have to respond to this, or any other, Federal agency-sponsored information collection unless it displays a currently valid OMB control number.

Public reporting burden for this form is estimated to average 8 minutes (0.133 hours) per response, including time to review instructions, gathering and maintaining data, and completing and reviewing the form. Direct comments regarding this burden estimate, or any other aspect of this form, to the U.S. Department of the Interior, Bureau of Land Management, (1004-0114) Bureau Clearance Officer (WO-630), Mail Stop 401 LS, 1849 C St., N.W., Washington, D.C. 20240.

FOR OFFICIAL USE ONLY

597134

LEAD FILE #5

623028

AMC 341615, 348190

353106, 354297, 355377

355417, 355478

MC Number		Code	Amount
341615		480	5.00
-341617-341618			10.00
341620			5.00
348190			5.00
353106			5.00
354298			5.00
355377			5.00
355417			5.00
355478			5.00
TOTAL:			\$ 50-

Date of Doc _____

Date of Rec't _____

Amount Rec'd 50-

Amount Earned 50 -

480 POL
481 NOI
482 MAINT
396 TRANS
635 AMEND

AMC Number	Code	Amount
TOTAL:		\$

Date Entered: 2/5/03 MMH

Date Verified: _____

Sent to Accis: 2/5/03

Date Earned: _____

NOTES:

Return Document to:

For BLM Use Only

AZ-3850-1 (July 1992)

Don Jenkins
P.O. Box 2880
Prescott, AZ 86302
Telephone # (928) 713-7298

1	500	FR

RECEIVED
B.L.M. AZ STATE OFFICE
2002 NOV 26 A 11:06
PHOENIX, ARIZONA



AFFIDAVIT OF PERFORMANCE OF ANNUAL WORK

Also fill in ITEMS 1 through 9 and the reverse side of this document.



NOTICE OF INTENTION TO HOLD

I intend to hold the claims(s)/site(s) listed on the reverse side of this document for the calendar year 192002
Also fill in ITEMS 1 through 4 and ITEM 9.

NOTICES OF INTENTION TO HOLD ARE FOR MILLSITES AND TUNNEL SITES OR FOR MINING CLAIMS WHEN ASSESSMENT WORK HAS NOT BEEN DONE, REGARDLESS OF WHETHER THE ANNUAL ASSESSMENT HAS BEEN SUSPENDED, DEFERRED, OR NOT YET ACCRUED. THE FILING OF A NOTICE OF INTENTION TO HOLD SHALL NOT RELIEVE THE OWNER OF COMPLYING WITH FEDERAL AND STATE LAWS PERTAINING TO THE PERFORMANCE OF ANNUAL ASSESSMENT WORK. NOTICES OF INTENTION TO HOLD FOR MILL SITES OR TUNNEL SITES NEED NOT BE COUNTY RECORDED. FOR MINING CLAIMS THE FORM FILED WITH THE BLM MUST BE IDENTICAL TO THE ONE THAT WAS OR WILL BE FILED WITH THE COUNTY.

Evidence of Annual Assessment Work or a Notice of Intention to Hold must be filed each calendar year following the calendar year in which the claim/site was located.

ALL CLAIMS LISTED ON A SINGLE AFFIDAVIT MUST BE CONTIGUOUS.

1. State of Arizona, County of Yavapai ss:

2. I, (Name) Don Jenkins

3. Reside at (Address) Box 2880

City Prescott, County Yavapai, State AZ, Zip 86302

being duly sworn, deposes and says that he/she is a citizen of the United States, more than eighteen years of age, that all of the facts set forth in this affidavit/notice, subject to the provisions and penalties of 18 USC 1001 pertaining to the filing of false, fictitious, or fraudulent statements with the United States, are true and correct according to the best of my knowledge, information and belief.

4. Owner's Name and Address (If not shown in items 1-3 above) CHECK HERE IF THIS IS A CHANGE OF ADDRESS ☒

GoldRiver Exploration Co., Don Jenkins, et al

5. That I am personally acquainted with the mining claims(s). The work and improvements were made by and at the expense of the owner(s) of said claim(s). Said contiguous group of claims, listed on the reverse side of this document, are situated in the Hassayampa Mining District, Yavapai County, Arizona.

6. That between the dates starting at 12 o'clock noon on September 1, 19²⁰⁰¹ And ending at 12 o'clock noon on September 1, 19²⁰⁰² at least \$ 200.00 Dollars worth of work and improvements were done and performed upon said claim(s) or upon one or more of a contiguous group of claims for the benefit of all, or wholly or partly outside of a contiguous group of claims for the benefit of all, not including the location work.

7. That the following persons were employed to perform the work and improvements described herein: Steve Barnes
and Scott Stoddard

8. That the work and improvements performed were: Hand-dug pits, Sampling of
Placer gravels

9. Dated: 11-25-02

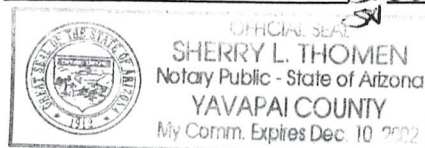
Signature: Don L. Jenkins

SUBSCRIBED AND SWORN TO before me, a Notary Public, this 25 day of November, 2002

by Don L. Jenkins

Notary Public Sherry L. Thomen, DEE Thomen

MY COMMISSION EXPIRES 12-10-02



ENTERED IN COMPUTER

matyde

If the claims/sites have consecutive BLM#s and are in the same Township, Range and Section(s), they may be listed as follows:

SAMPLE 1 - 10	A MC 19640 - 49	DKT/Pg 1025/1-10 RECORDING #9106173-82.	4N	20W	36
CLAIM/SITE NAME	SERIAL NUMBER	Dkt/Pg or Recording # Of ORIGINAL LOCATION NOTICE	TWN SHP	RNG	SEC(S)
1. <u>Lost Nugget</u>	AMC <u>355417</u>	<u>BK 3832</u> ^{pg} <u>393</u>	<u>12N</u>	<u>3W</u>	<u>1, 11, 12</u>
2.	AMC				
3.	AMC				
4.	AMC				
5.	AMC				
6.	AMC				
7.	AMC				
8.	AMC				
9.	AMC				
10.	AMC				
11.	AMC				
12.	AMC				
13.	AMC				
14.	AMC				
15.	AMC				
16.	AMC				
17.	AMC				
18.	AMC				
19.	AMC				
20.	AMC				
21.	AMC				
22.	AMC				
23.	AMC				
24.	AMC				
25.	AMC				
26.	AMC				
27.	AMC				
28.	AMC				
29.	AMC				
30.	AMC				

FILE WITH: BUREAU OF LAND MANAGEMENT, 222 NORTH CENTRAL AVENUE, PHOENIX, ARIZONA 85004-2203 and the respective county recorder, ON OR BEFORE DECEMBER 30th (NOT THE 31st). BLM requires a \$5.00 nonrefundable service charge for each mining claim, mill site or tunnel site.

This form is for the purpose of complying with the laws of the United States Department of the Interior, Bureau of Land Management and the State of Arizona pertaining to assessment work and/or notice of intention to hold. 30 USC 28, 43 CFR 3833.2, ARS 27-208. Subject to Paperwork Reduction Act and Privacy Act statements available at the BLM AZ State Office. This form is not copyrighted. It may be reproduced without restriction.

For BLM Use Only

Return Document to:

For BLM Use Only

AZ-3850-1 (July 1992)

Don Jenkins
P.O. Box 2880
Prescott, AZ
86302
Telephone # (908) 713-7298

1	500	(42)

PHOENIX, ARIZONA

2002 NOV 26 A 11:06

RECEIVED
B.L.M. AZ STATE OFFICE



AFFIDAVIT OF PERFORMANCE OF ANNUAL WORK

Also fill in ITEMS 1 through 9 and the reverse side of this document.



NOTICE OF INTENTION TO HOLD

I intend to hold the claim(s)/site(s) listed on the reverse side of this document for the calendar year 192002
Also fill in ITEMS 1 through 4 and ITEM 9.

NOTICES OF INTENTION TO HOLD ARE FOR MILLSITES AND TUNNEL SITES OR FOR MINING CLAIMS WHEN ASSESSMENT WORK HAS NOT BEEN DONE, REGARDLESS OF WHETHER THE ANNUAL ASSESSMENT HAS BEEN SUSPENDED, DEFERRED, OR NOT YET ACCRUED. THE FILING OF A NOTICE OF INTENTION TO HOLD SHALL NOT RELIEVE THE OWNER OF COMPLYING WITH FEDERAL AND STATE LAWS PERTAINING TO THE PERFORMANCE OF ANNUAL ASSESSMENT WORK. NOTICES OF INTENTION TO HOLD FOR MILL SITES OR TUNNEL SITES NEED NOT BE COUNTY RECORDED. FOR MINING CLAIMS THE FORM FILED WITH THE BLM MUST BE IDENTICAL TO THE ONE THAT WAS OR WILL BE FILED WITH THE COUNTY.

Evidence of Annual Assessment Work or a Notice of Intention to Hold must be filed each calendar year following the calendar year in which the claim/site was located.

ALL CLAIMS LISTED ON A SINGLE AFFIDAVIT MUST BE CONTIGUOUS.

1. State of Arizona, County of Yavapai ss:
2. I, (Name) Don Jenkins
3. Reside at (Address) Box 2880
City Prescott, County Yavapai, State AZ, Zip 86302

being duly sworn, deposes and says that he/she is a citizen of the United States, more than eighteen years of age, that all of the facts set forth in this affidavit/notice, subject to the provisions and penalties of 18 USC 1001 pertaining to the filing of false, fictitious, or fraudulent statements with the United States, are true and correct according to the best of my knowledge, information and belief.

4. Owner's Name and Address (If not shown in items 1-3 above) CHECK HERE IF THIS IS A CHANGE OF ADDRESS ☒
Gold River Exploration Co., Don Jenkins, et al

5. That I am personally acquainted with the mining claim(s). The work and improvements were made by and at the expense of the owner(s) of said claim(s). Said contiguous group of claims, listed on the reverse side of this document, are situated in the Hassayampa Mining District, Yavapai County, Arizona.


6. That between the dates starting at 12 o'clock noon on September 1, ²⁰⁰¹~~19~~ And ending at 12 o'clock noon on September 1, ²⁰⁰²~~19~~ at least \$ 100.00 Dollars worth of work and improvements were done and performed upon said claim(s) or upon one or more of a contiguous group of claims for the benefit of all, or wholly or partly outside of a contiguous group of claims for the benefit of all, not including the location work.

7. That the following persons were employed to perform the work and improvements described herein: Steve Barnes
and Scott Stedder

8. That the work and improvements performed were: Hand trenching and testing

9. Dated: 11-25-02, Signature: Don L. Jenkins
SUBSCRIBED AND SWORN TO before me, a Notary Public, this 25th day of November, 2002

by Don L. Jenkins
Notary Public Sherry L. Thomen
MY COMMISSION EXPIRES 12-10-02



If the claims/sites have consecutive BLM#s and are in the same Township, Range and Section(s), they may be listed as follows:

SAMPLE 1 - 10

A MC 19640 - 49

DKT/Pg 1025/1-10
RECORDING #9106173-82.

4N 20W 36

CLAIM/SITE NAME	SERIAL NUMBER	Dkt/Pg or Recording # OF ORIGINAL LOCATION NOTICE	TWN	RNG	SEC(S)
			SHP		
1. <u>Ash Creek #1</u>	AMC <u>355478</u>	<u>Bk 3837, Pg 858</u>	<u>12N</u>	<u>2W</u>	<u>27</u>
2. _____	AMC _____	_____	_____	_____	_____
3. _____	AMC _____	_____	_____	_____	_____
4. _____	AMC _____	_____	_____	_____	_____
5. _____	AMC _____	_____	_____	_____	_____
6. _____	AMC _____	_____	_____	_____	_____
7. _____	AMC _____	_____	_____	_____	_____
8. _____	AMC _____	_____	_____	_____	_____
9. _____	AMC _____	_____	_____	_____	_____
10. _____	AMC _____	_____	_____	_____	_____
11. _____	AMC _____	_____	_____	_____	_____
12. _____	AMC _____	_____	_____	_____	_____
13. _____	AMC _____	_____	_____	_____	_____
14. _____	AMC _____	_____	_____	_____	_____
15. _____	AMC _____	_____	_____	_____	_____
16. _____	AMC _____	_____	_____	_____	_____
17. _____	AMC _____	_____	_____	_____	_____
18. _____	AMC _____	_____	_____	_____	_____
19. _____	AMC _____	_____	_____	_____	_____
20. _____	AMC _____	_____	_____	_____	_____
21. _____	AMC _____	_____	_____	_____	_____
22. _____	AMC _____	_____	_____	_____	_____
23. _____	AMC _____	_____	_____	_____	_____
24. _____	AMC _____	_____	_____	_____	_____
25. _____	AMC _____	_____	_____	_____	_____
26. _____	AMC _____	_____	_____	_____	_____
27. _____	AMC _____	_____	_____	_____	_____
28. _____	AMC _____	_____	_____	_____	_____
29. _____	AMC _____	_____	_____	_____	_____
30. _____	AMC _____	_____	_____	_____	_____

FILE WITH: BUREAU OF LAND MANAGEMENT, 222 NORTH CENTRAL AVENUE, PHOENIX, ARIZONA 85004-2203 and the respective county recorder, ON OR BEFORE DECEMBER 30th (NOT THE 31st). BLM requires a \$5.00 nonrefundable service charge for each mining claim, mill site or tunnel site.

This form is for the purpose of complying with the laws of the United States Department of the Interior, Bureau of Land Management and the State of Arizona pertaining to assessment work and/or notice of intention to hold. 30 USC 28, 43 CFR 3833.2, ARS 27-208. Subject to Paperwork Reduction Act and Privacy Act statements available at the BLM AZ State Office. This form is not copyrighted. It may be reproduced without restriction.

For BLM Use Only

Return Document to:

For BLM Use Only

AZ-3850-1 (July 1992)

Don Jenkins
P.O. Box 2880
Prescott, AZ

1 - 500	FE

Telephone # (928) 713-7298

PHOENIX, ARIZONA

2002 NOV 26 A 11:00

RECEIVED
L.M. AZ STATE OFFICE



AFFIDAVIT OF PERFORMANCE OF ANNUAL WORK

Also fill in ITEMS 1 through 9 and the reverse side of this document.



NOTICE OF INTENTION TO HOLD

I intend to hold the claim(s)/site(s) listed on the reverse side of this document for the calendar year 2002

Also fill in ITEMS 1 through 4 and ITEM 9.

NOTICES OF INTENTION TO HOLD ARE FOR MILLSITES AND TUNNEL SITES OR FOR MINING CLAIMS WHEN ASSESSMENT WORK HAS NOT BEEN DONE, REGARDLESS OF WHETHER THE ANNUAL ASSESSMENT HAS BEEN SUSPENDED, DEFERRED, OR NOT YET ACCRUED. THE FILING OF A NOTICE OF INTENTION TO HOLD SHALL NOT RELIEVE THE OWNER OF COMPLYING WITH FEDERAL AND STATE LAWS PERTAINING TO THE PERFORMANCE OF ANNUAL ASSESSMENT WORK. NOTICES OF INTENTION TO HOLD FOR MILL SITES OR TUNNEL SITES NEED NOT BE COUNTY RECORDED. FOR MINING CLAIMS THE FORM FILED WITH THE BLM MUST BE IDENTICAL TO THE ONE THAT WAS OR WILL BE FILED WITH THE COUNTY.

Evidence of Annual Assessment Work or a Notice of Intention to Hold must be filed each calendar year following the calendar year in which the claim/site was located.

ALL CLAIMS LISTED ON A SINGLE AFFIDAVIT MUST BE CONTIGUOUS.

1. State of Arizona, County of Yavapai ss:

2. I, (Name) Don Jenkins

3. Reside at (Address) Box 2880

City Prescott, County Yavapai, State AZ, Zip 86302

being duly sworn, deposes and says that he/she is a citizen of the United States, more than eighteen years of age, that all of the facts set forth in this affidavit/notice, subject to the provisions and penalties of 18 USC 1001 pertaining to the filing of false, fictitious, or fraudulent statements with the United States, are true and correct according to the best of my knowledge, information and belief.

4. Owner's Name and Address (If not shown in items 1-3 above) CHECK HERE IF THIS IS A CHANGE OF ADDRESS ☒

Don Jenkins, et al

5. That I am personally acquainted with the mining claims(s). The work and improvements were made by and at the expense of the owner(s) of said claim(s). Said contiguous group of claims, listed on the reverse side of this document, are situated in the Hassayampa Mining District, Yavapai County, Arizona.

6. That between the dates starting at 12 o'clock noon on September 1, 19²⁰⁰¹ And ending at 12 o'clock noon on September 1, 19²⁰⁰² at least \$ 200.00 Dollars worth of work and improvements were done and performed upon said claim(s) or upon one or more of a contiguous group of claims for the benefit of all, or wholly or partly outside of a contiguous group of claims for the benefit of all, not including the location work.

7. That the following persons were employed to perform the work and improvements described herein: Don Jenkins and Steve Barnes

8. That the work and improvements performed were: hand-dug test pits and sampling of gravels

9. Dated: 12-11-25-02, Signature: Don L. Jenkins

SUBSCRIBED AND SWORN TO before me, a Notary Public, this 25 day of December, 19²⁰⁰²

by Don L. Jenkins

Notary Public Sherry L. Thomen, NCE Thomen

MY COMMISSION EXPIRES 12-10-02



OFFICIAL SEAL
SHERRY L. THOMEN
Notary Public - State of Arizona
YAVAPAI COUNTY
My Comm. Expires Dec. 10, 2002

ENTERED IN COMPUTER

Mlyde

If the claims/sites have consecutive BLM#s and are in the same Township, Range and Section(s), the may be listed as follows:

SAMPLE 1 - 10	A MC 19640 - 49	DKT/Pg 1025/1-10 RECORDING #9106173-82.	4N	20W	36
CLAIM/SITE NAME	SERIAL NUMBER	Dkt/Pg or Recording # Of ORIGINAL LOCATION NOTICE	TWN SHP	RNG	SEC(S)
1. <u>Riverbend</u>	AMC <u>355377</u>	<u>BK 3822, Pg 149</u>	<u>12N</u>	<u>3W</u>	<u>11</u>
2. _____	AMC _____	_____	_____	_____	_____
3. _____	AMC _____	_____	_____	_____	_____
4. _____	AMC _____	_____	_____	_____	_____
5. _____	AMC _____	_____	_____	_____	_____
6. _____	AMC _____	_____	_____	_____	_____
7. _____	AMC _____	_____	_____	_____	_____
8. _____	AMC _____	_____	_____	_____	_____
9. _____	AMC _____	_____	_____	_____	_____
10. _____	AMC _____	_____	_____	_____	_____
11. _____	AMC _____	_____	_____	_____	_____
12. _____	AMC _____	_____	_____	_____	_____
13. _____	AMC _____	_____	_____	_____	_____
14. _____	AMC _____	_____	_____	_____	_____
15. _____	AMC _____	_____	_____	_____	_____
16. _____	AMC _____	_____	_____	_____	_____
17. _____	AMC _____	_____	_____	_____	_____
18. _____	AMC _____	_____	_____	_____	_____
19. _____	AMC _____	_____	_____	_____	_____
20. _____	AMC _____	_____	_____	_____	_____
21. _____	AMC _____	_____	_____	_____	_____
22. _____	AMC _____	_____	_____	_____	_____
23. _____	AMC _____	_____	_____	_____	_____
24. _____	AMC _____	_____	_____	_____	_____
25. _____	AMC _____	_____	_____	_____	_____
26. _____	AMC _____	_____	_____	_____	_____
27. _____	AMC _____	_____	_____	_____	_____
28. _____	AMC _____	_____	_____	_____	_____
29. _____	AMC _____	_____	_____	_____	_____
30. _____	AMC _____	_____	_____	_____	_____

FILE WITH: BUREAU OF LAND MANAGEMENT, 222 NORTH CENTRAL AVENUE, PHOENIX, ARIZONA 85004-2203 and the respective county recorder, ON OR BEFORE DECEMBER 30th (NOT THE 31st). BLM requires a \$5.00 nonrefundable service charge for each mining claim, mill site or tunnel site.

This form is for the purpose of complying with the laws of the United States Department of the Interior, Bureau of Land Management and the State of Arizona pertaining to assessment work and/or noitce of intention to hold. 30 USC 28, 43 CFR 3833.2, ARS 27-208. Subject to Paperwork Reduction Act and Privacy Act statements available at the BLM AZ State Office. This form is not copyrighted. It may be reproduced without restriction.

For BLM Use Only

Return Document to:

For BLM Use Only

AZ-3850-1 (July 1992)

Don Jenkins
P.O. Box 2880
Prescott, AZ 86302
Telephone # (908) 713-7298

1 - 502

PHOENIX, ARIZONA

2002 NOV 26 A 11:26

RECEIVED
B.L.M. AZ STATE OFFICE



AFFIDAVIT OF PERFORMANCE OF ANNUAL WORK

Also fill in ITEMS 1 through 9 and the reverse side of this document.



NOTICE OF INTENTION TO HOLD

I intend to hold the claim(s)/site(s) listed on the reverse side of this document for the calendar year 192003
Also fill in ITEMS 1 through 4 and ITEM 9.

NOTICES OF INTENTION TO HOLD ARE FOR MILLSITES AND TUNNEL SITES OR FOR MINING CLAIMS WHEN ASSESSMENT WORK HAS NOT BEEN DONE, REGARDLESS OF WHETHER THE ANNUAL ASSESSMENT HAS BEEN SUSPENDED, DEFERRED, OR NOT YET ACCRUED. THE FILING OF A NOTICE OF INTENTION TO HOLD SHALL NOT RELIEVE THE OWNER OF COMPLYING WITH FEDERAL AND STATE LAWS PERTAINING TO THE PERFORMANCE OF ANNUAL ASSESSMENT WORK. NOTICES OF INTENTION TO HOLD FOR MILL SITES OR TUNNEL SITES NEED NOT BE COUNTY RECORDED. FOR MINING CLAIMS THE FORM FILED WITH THE BLM MUST BE IDENTICAL TO THE ONE THAT WAS OR WILL BE FILED WITH THE COUNTY.

Evidence of Annual Assessment Work or a Notice of Intention to Hold must be filed each calendar year following the calendar year in which the claim/site was located.

ALL CLAIMS LISTED ON A SINGLE AFFIDAVIT MUST BE CONTIGUOUS.

1. State of Arizona, County of Yavapai ss:

2. I, (Name) Don Jenkins

3. Reside at (Address) Box 2880

City Prescott, County Yavapai, State AZ, Zip 86302

being duly sworn, deposes and says that he/she is a citizen of the United States, more than eighteen years of age, that all of the facts set forth in this affidavit/notice, subject to the provisions and penalties of 18 USC 1001 pertaining to the filing of false, fictitious, or fraudulent statements with the United States, are true and correct according to the best of my knowledge, information and belief.

4. Owner's Name and Address (If not shown in items 1-3 above) CHECK HERE IF THIS IS A CHANGE OF ADDRESS ☒

Don Jenkins, et al

5. That I am personally acquainted with the mining claims(s). The work and improvements were made by and at the expense of the owner(s) of said claim(s). Said contiguous group of claims, listed on the reverse side of this document, are situated in the Hassayampa Mining District, Yavapai County, Arizona.

6. That between the dates starting at 12 o'clock noon on September 1, 19²⁰⁰¹ And ending at 12 o'clock noon on September 1, 19²⁰⁰² at least \$ 200.00 Dollars worth of work and improvements were done and performed upon said claim(s) or upon one or more of a contiguous group of claims for the benefit of all, or wholly or partly outside of a contiguous group of claims for the benefit of all, not including the location work.

7. That the following persons were employed to perform the work and improvements described herein: Don Jenkins
and Scott Stoddard

8. That the work and improvements performed were: hand-dug pits and bedrock
Sampling of gravels

9. Dated: Nov. 25, 2002 Signature: Don L. Jenkins

SUBSCRIBED AND SWORN TO before me, a Notary Public, this 25 day of November, 192002
by Don L. Jenkins

Notary Public Sherry L. Thomen, NEE Thoman

MY COMMISSION EXPIRES 12-10-02



OFFICIAL SEAL
SHERRY L. THOMEN
Notary Public - State of Arizona
YAVAPAI COUNTY
My Comm. Expires Dec. 10, 2002

ENTERED IN COMPUTER

YMS/de

If the claims/sites have consecutive BLM#s and are in the same Township, Range and Section(s), they may be listed as follows:

SAMPLE 1 - 10 A MC 19640 - 49 DKT/Pg 1025/1-10 4N 20W 36
RECORDING #9106173-82.

		Dkt/Pg or Recording # Of ORIGINAL LOCATION NOTICE		TWN SHP	RNG	SEC(S)
CLAIM/SITE NAME	SERIAL NUMBER					
1. <u>CROWN NO. 2</u>	AMC <u>354298</u>	<u>BK 3786, Pg 9/12</u>		<u>12 1/2 N</u>	<u>2 W</u>	<u>30</u>
2.	AMC					
3.	AMC					
4.	AMC					
5.	AMC					
6.	AMC					
7.	AMC					
8.	AMC					
9.	AMC					
10.	AMC					
11.	AMC					
12.	AMC					
13.	AMC					
14.	AMC					
15.	AMC					
16.	AMC					
17.	AMC					
18.	AMC					
19.	AMC					
20.	AMC					
21.	AMC					
22.	AMC					
23.	AMC					
24.	AMC					
25.	AMC					
26.	AMC					
27.	AMC					
28.	AMC					
29.	AMC					
30.	AMC					

FILE WITH: BUREAU OF LAND MANAGEMENT, 222 NORTH CENTRAL AVENUE, PHOENIX, ARIZONA 85004-2203 and the respective county recorder, ON OR BEFORE DECEMBER 30th (NOT THE 31st). BLM requires a \$5.00 nonrefundable service charge for each mining claim, mill site or tunnel site.

This form is for the purpose of complying with the laws of the United States Department of the Interior, Bureau of Land Management and the State of Arizona pertaining to assessment work and/or notice of intention to hold. 30 USC 28, 43 CFR 3833.2, ARS 27-208. Subject to Paperwork Reduction Act and Privacy Act statements available at the BLM AZ State Office. This form is not copyrighted. It may be reproduced without restriction.

For BLM Use Only

Return Document to:

For BLM Use Only

AZ-3850-1 (July 1992)

Don Jenkins
P.O. Box 2880
Prescott, AZ 86302
Telephone # (928) 713-7298

1	500	RD

RECEIVED
B.L.M. AZ STATE OFFICE
2002 NOV 26 A 11:06
PHOENIX, ARIZONA
2003 51



AFFIDAVIT OF PERFORMANCE OF ANNUAL WORK.

Also fill in ITEMS 1 through 9 and the reverse side of this document.



NOTICE OF INTENTION TO HOLD

I intend to hold the claim(s)/site(s) listed on the reverse side of this document for the calendar year 192002
Also fill in ITEMS 1 through 4 and ITEM 9.

NOTICES OF INTENTION TO HOLD ARE FOR MILLSITES AND TUNNEL SITES OR FOR MINING CLAIMS WHEN ASSESSMENT WORK HAS NOT BEEN DONE, REGARDLESS OF WHETHER THE ANNUAL ASSESSMENT HAS BEEN SUSPENDED, DEFERRED, OR NOT YET ACCRUED. THE FILING OF A NOTICE OF INTENTION TO HOLD SHALL NOT RELIEVE THE OWNER OF COMPLYING WITH FEDERAL AND STATE LAWS PERTAINING TO THE PERFORMANCE OF ANNUAL ASSESSMENT WORK. NOTICES OF INTENTION TO HOLD FOR MILL SITES OR TUNNEL SITES NEED NOT BE COUNTY RECORDED. FOR MINING CLAIMS THE FORM FILED WITH THE BLM MUST BE IDENTICAL TO THE ONE THAT WAS OR WILL BE FILED WITH THE COUNTY.

Evidence of Annual Assessment Work or a Notice of Intention to Hold must be filed each calendar year following the calendar year in which the claim/site was located.

ALL CLAIMS LISTED ON A SINGLE AFFIDAVIT MUST BE CONTIGUOUS.

1. State of Arizona, County of Yavapai ss:

2. I, (Name) Don Jenkins

3. Reside at (Address) Box 2880

City Prescott, County Yavapai, State AZ, Zip 86302

being duly sworn, deposes and says that he/she is a citizen of the United States, more than eighteen years of age, that all of the facts set forth in this affidavit/notice, subject to the provisions and penalties of 18 USC 1001 pertaining to the filing of false, fictitious, or fraudulent statements with the United States, are true and correct according to the best of my knowledge, information and belief.

4. Owner's Name and Address (If not shown in items 1-3 above) CHECK HERE IF THIS IS A CHANGE OF ADDRESS ☒

Don Jenkins

5. That I am personally acquainted with the mining claims(s). The work and improvements were made by and at the expense of the owner(s) of said claim(s). Said contiguous group of claims, listed on the reverse side of this document, are situated in the Hassayampa Mining District, Yavapai County, Arizona.

6. That between the dates starting at 12 o'clock noon on September 1, 192001 And ending at 12 o'clock noon on September 1, 2002 at least \$ 300.00 Dollars worth of work and improvements were done and performed upon said claim(s) or upon one or more of a contiguous group of claims for the benefit of all, or wholly or partly outside of a contiguous group of claims for the benefit of all, not including the location work.

7. That the following persons were employed to perform the work and improvements described herein: Scott Stedman
and J. Lee

8. That the work and improvements performed were: Hand trenching, Cleanup decline,
Sampling

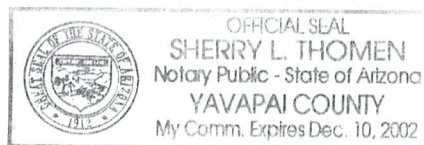
9. Dated: Nov. 25, 2002, Signature: Don L. Jenkins

SUBSCRIBED AND SWORN TO before me, a Notary Public, this 25 day of November, 2002

by Sherry L. Thomen Don L. Jenkins

Notary Public Sherry L. Thomen, NEE Thomen

MY COMMISSION EXPIRES 12-10-02



ENTERED IN COMPUTER
MAY 14

If the claims/sites have consecutive BLM#s and are in the same Township, Range and Section(s), the may be listed as follows:

SAMPLE 1 - 10	A MC 19640 - 49	DKT/Pg 1025/1-10 RECORDING #9106173-82.	4N	20W	36
CLAIM/SITE NAME	SERIAL NUMBER	Dkt/Pg or Recording # Of ORIGINAL LOCATION NOTICE	TWN SHP	RNG	SEC(S)
1. <u>Donielle Lode #1</u>	<u>AMC 341617</u>	<u>Bk 3284, Pg 777</u>	<u>12N</u>	<u>3W</u>	<u>26</u>
2.	AMC				
3.	AMC				
4.	AMC				
5.	AMC				
6.	AMC				
7.	AMC				
8.	AMC				
9.	AMC				
10.	AMC				
11.	AMC				
12.	AMC				
13.	AMC				
14.	AMC				
15.	AMC				
16.	AMC				
17.	AMC				
18.	AMC				
19.	AMC				
20.	AMC				
21.	AMC				
22.	AMC				
23.	AMC				
24.	AMC				
25.	AMC				
26.	AMC				
27.	AMC				
28.	AMC				
29.	AMC				
30.	AMC				

FILE WITH: BUREAU OF LAND MANAGEMENT, 222 NORTH CENTRAL AVENUE, PHOENIX, ARIZONA 85004-2203 and the respective county recorder, ON OR BEFORE DECEMBER 30th (NOT THE 31st). BLM requires a \$5.00 nonrefundable service charge for each mining claim, mill site or tunnel site.

This form is for the purpose of complying with the laws of the United States Department of the Interior, Bureau of Land Management and the State of Arizona pertaining to assessment work and/or noitce of intention to hold. 30 USC 28, 43 CFR 3833.2, ARS 27-208. Subject to Paperwork Reduction Act and Privacy Act statements available at the BLM AZ State Office. This form is not copyrighted. It may be reproduced without restriction.

For BLM Use Only

Return Document to:

For BLM Use Only

AZ-3850-1 (July 1992)

Don Jenkins
P.O. Box 2880
Prescott, AZ 86302
Telephone # (908) 713-7298

1 - 500	<u>20</u>

RECEIVED
B.L.M. AZ STATE OFFICE
2002 NOV 26 A 11:06
PHOENIX, ARIZONA



AFFIDAVIT OF PERFORMANCE OF ANNUAL WORK

Also fill in ITEMS 1 through 9 and the reverse side of this document.



NOTICE OF INTENTION TO HOLD

I intend to hold the claims(s)/site(s) listed on the reverse side of this document for the calendar year 2002
Also fill in ITEMS 1 through 4 and ITEM 9.

NOTICES OF INTENTION TO HOLD ARE FOR MILLSITES AND TUNNEL SITES OR FOR MINING CLAIMS WHEN ASSESSMENT WORK HAS NOT BEEN DONE, REGARDLESS OF WHETHER THE ANNUAL ASSESSMENT HAS BEEN SUSPENDED, DEFERRED, OR NOT YET ACCRUED. THE FILING OF A NOTICE OF INTENTION TO HOLD SHALL NOT RELIEVE THE OWNER OF COMPLYING WITH FEDERAL AND STATE LAWS PERTAINING TO THE PERFORMANCE OF ANNUAL ASSESSMENT WORK. NOTICES OF INTENTION TO HOLD FOR MILL SITES OR TUNNEL SITES NEED NOT BE COUNTY RECORDED. FOR MINING CLAIMS THE FORM FILED WITH THE BLM MUST BE IDENTICAL TO THE ONE THAT WAS OR WILL BE FILED WITH THE COUNTY.

Evidence of Annual Assessment Work or a Notice of Intention to Hold must be filed each calendar year following the calendar year in which the claim/site was located.

ALL CLAIMS LISTED ON A SINGLE AFFIDAVIT MUST BE CONTIGUOUS.

1. State of Arizona, County of Yavapai ss:

2. I, (Name) Don Jenkins

3. Reside at (Address) Box 2880

City Prescott, County Yavapai, State AZ, Zip 86302

being duly sworn, deposes and says that he/she is a citizen of the United States, more than eighteen years of age, that all of the facts set forth in this affidavit/notice, subject to the provisions and penalties of 18 USC 1001 pertaining to the filing of false, fictitious, or fraudulent statements with the United States, are true and correct according to the best of my knowledge, information and belief.

4. Owner's Name and Address (If not shown in items 1-3 above) CHECK HERE IF THIS IS A CHANGE OF ADDRESS ☒

Gold River Exploration Co.

P.O. Box 2880

Prescott, AZ 86302

5. That I am personally acquainted with the mining claims(s). The work and improvements were made by and at the expense of the owner(s) of said claim(s). Said contiguous group of claims, listed on the reverse side of this document, are situated in the Hassayampa Mining District, Yavapai County, Arizona.

6. That between the dates starting at 12 o'clock noon on September 1, 19²⁰⁰¹ And ending at 12 o'clock noon on September 1, 19²⁰⁰² at least \$ 200.00 Dollars worth of work and improvements were done and performed upon said claim(s) or upon one or more of a contiguous group of claims for the benefit of all, or wholly or partly outside of a contiguous group of claims for the benefit of all, not including the location work.

7. That the following persons were employed to perform the work and improvements described herein: J. T. Lee

8. That the work and improvements performed were: Sample one underground working and hand-dug pits in old dump - sampled

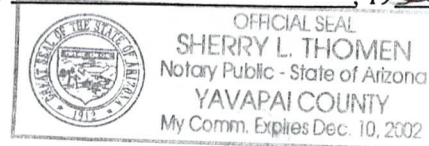
9. Dated: Nov. 25, 2002, Signature: Don L. Jenkins

SUBSCRIBED AND SWORN TO before me, a Notary Public, this 25 day of November, 192002

by Don L. Jenkins

Notary Public Sherry Hoover, NEE Thomen

MY COMMISSION EXPIRES 12-10-02



ENTERED IN COMPUTER

Mlyde

If the claims/sites have consecutive BLM#s and are in the same Township, Range and Section(s), they may be listed as follows:

SAMPLE 1 - 10	A MC 19640 - 49	DKT/Pg 1025/1-10 RECORDING #9106173-82.	4N	20W	36
CLAIM/SITE NAME	SERIAL NUMBER	Dkt/Pg or Recording # Of ORIGINAL LOCATION NOTICE	TWN SHP	RNG	SEC(S)
1. Goldwater #1	AMC 341618	Br. 3284, Pg 765	12N	2W	5, 8
2.	AMC				
3.	AMC				
4.	AMC				
5.	AMC				
6.	AMC				
7.	AMC				
8.	AMC				
9.	AMC				
10.	AMC				
11.	AMC				
12.	AMC				
13.	AMC				
14.	AMC				
15.	AMC				
16.	AMC				
17.	AMC				
18.	AMC				
19.	AMC				
20.	AMC				
21.	AMC				
22.	AMC				
23.	AMC				
24.	AMC				
25.	AMC				
26.	AMC				
27.	AMC				
28.	AMC				
29.	AMC				
30.	AMC				

FILE WITH: BUREAU OF LAND MANAGEMENT, 222 NORTH CENTRAL AVENUE, PHOENIX, ARIZONA 85004-2203 and the respective county recorder, ON OR BEFORE DECEMBER 30th (NOT THE 31st). BLM requires a \$5.00 nonrefundable service charge for each mining claim, mill site or tunnel site.

This form is for the purpose of complying with the laws of the United States Department of the Interior, Bureau of Land Management and the State of Arizona pertaining to assessment work and/or notice of intention to hold. 30 USC 28, 43 CFR 3833.2, ARS 27-208. Subject to Paperwork Reduction Act and Privacy Act statements available at the BLM AZ State Office. This form is not copyrighted. It may be reproduced without restriction.

For BLM Use Only

Return Document to:

For BLM Use Only

AZ-3850-1 (July 1992)

Don Jenkins
P.O. Box 2880
Prescott, AZ 86302
Telephone # (928) 713-7298

1	502	RD

RECEIVED
B.L.M. AZ STATE OFFICE
2002 NOV 26 A 11:06
PHOENIX, ARIZONA



AFFIDAVIT OF PERFORMANCE OF ANNUAL WORK

Also fill in ITEMS 1 through 9 and the reverse side of this document.



NOTICE OF INTENTION TO HOLD

I intend to hold the claims(s)/site(s) listed on the reverse side of this document for the calendar year 2002
Also fill in ITEMS 1 through 4 and ITEM 9.

NOTICES OF INTENTION TO HOLD ARE FOR MILLSITES AND TUNNEL SITES OR FOR MINING CLAIMS WHEN ASSESSMENT WORK HAS NOT BEEN DONE, REGARDLESS OF WHETHER THE ANNUAL ASSESSMENT HAS BEEN SUSPENDED, DEFERRED, OR NOT YET ACCRUED. THE FILING OF A NOTICE OF INTENTION TO HOLD SHALL NOT RELIEVE THE OWNER OF COMPLYING WITH FEDERAL AND STATE LAWS PERTAINING TO THE PERFORMANCE OF ANNUAL ASSESSMENT WORK. NOTICES OF INTENTION TO HOLD FOR MILL SITES OR TUNNEL SITES NEED NOT BE COUNTY RECORDED. FOR MINING CLAIMS THE FORM FILED WITH THE BLM MUST BE IDENTICAL TO THE ONE THAT WAS OR WILL BE FILED WITH THE COUNTY.

Evidence of Annual Assessment Work or a Notice of Intention to Hold must be filed each calendar year following the calendar year in which the claim/site was located.

ALL CLAIMS LISTED ON A SINGLE AFFIDAVIT MUST BE CONTIGUOUS.

1. State of Arizona, County of Yavapai ss:

2. I, (Name) Don Jenkins

3. Reside at (Address) Box 2880

City Prescott, County Yavapai, State AZ, Zip 86302

being duly sworn, deposes and says that he/she is a citizen of the United States, more than eighteen years of age, that all of the facts set forth in this affidavit/notice, subject to the provisions and penalties of 18 USC 1001 pertaining to the filing of false, fictitious, or fraudulent statements with the United States, are true and correct according to the best of my knowledge, information and belief.

4. Owner's Name and Address (If not shown in items 1-3 above) CHECK HERE IF THIS IS A CHANGE OF ADDRESS ☒

Gold River Exploration Co.

P.O. Box 2880

Prescott, AZ 86302

5. That I am personally acquainted with the mining claims(s). The work and improvements were made by and at the expense of the owner(s) of said claim(s). Said contiguous group of claims, listed on the reverse side of this document, are situated in the Hassayamp Mining District, Yavapai County, Arizona.

6. That between the dates starting at 12 o'clock noon on September 1, 19²⁰⁰¹ And ending at 12 o'clock noon on September 1, 19²⁰⁰² at least \$ 200.00 Dollars worth of work and improvements were done and performed upon said claim(s) or upon one or more of a contiguous group of claims for the benefit of all, or wholly or partly outside of a contiguous group of claims for the benefit of all, not including the location work.

7. That the following persons were employed to perform the work and improvements described herein: J. T. Lee

8. That the work and improvements performed were: Sampled underground workings & had assays performed


9. Dated: Nov. 25, 2002, Signature: Don L. Jenkins

SUBSCRIBED AND SWORN TO before me, a Notary Public, this 25 day of November, 19 2002

by Don L. Jenkins

Notary Public Sherry L. Thomen, NEE Thomen

MY COMMISSION EXPIRES 12-10-02



OFFICIAL SEAL
SHERRY L. THOMEN
Notary Public - State of Arizona
YAVAPAI COUNTY
My Comm. Expires Dec. 10, 2002

ENTERED IN COMPUTER

MHyde

If the claims/sites have consecutive BLM#s and are in the same Township, Range and Section(s), they may be listed as follows:

SAMPLE 1 - 10	A MC 19640 - 49	DKT/Pg 1025/1-10	4N	20W	36
		RECORDING #9106173-82.			
CLAIM/SITE NAME	SERIAL NUMBER	Dkt/Pg or Recording # Of ORIGINAL LOCATION NOTICE	TWN SHP	RNG	SEC(S)
1. <u>Independence #1</u>	AMC <u>341620</u>	<u>BK 3284, Pg 767</u>	<u>12 1/2 N</u>	<u>2W</u>	<u>32</u>
2.	AMC				
3.	AMC				
4.	AMC				
5.	AMC				
6.	AMC				
7.	AMC				
8.	AMC				
9.	AMC				
10.	AMC				
11.	AMC				
12.	AMC				
13.	AMC				
14.	AMC				
15.	AMC				
16.	AMC				
17.	AMC				
18.	AMC				
19.	AMC				
20.	AMC				
21.	AMC				
22.	AMC				
23.	AMC				
24.	AMC				
25.	AMC				
26.	AMC				
27.	AMC				
28.	AMC				
29.	AMC				
30.	AMC				

FILE WITH: BUREAU OF LAND MANAGEMENT, 222 NORTH CENTRAL AVENUE, PHOENIX, ARIZONA 85004-2203 and the respective county recorder, ON OR BEFORE DECEMBER 30th (NOT THE 31st). BLM requires a \$5.00 nonrefundable service charge for each mining claim, mill site or tunnel site.

This form is for the purpose of complying with the laws of the United States Department of the Interior, Bureau of Land Management and the State of Arizona pertaining to assessment work and/or notice of intention to hold. 30 USC 28, 43 CFR 3833.2, ARS 27-208. Subject to Paperwork Reduction Act and Privacy Act statements available at the BLM AZ State Office. This form is not copyrighted. It may be reproduced without restriction.

For BLM Use Only

Return Document to:

For BLM Use Only

AZ-3850-1 (July 1992)

Don Jenkins
P.O. BOX 2880
Prescott, AZ 86302
Telephone # (928) 713-7298

1	-	500	<u>62</u>

RECEIVED
B.L.M. AZ STATE OFFICE
2002 NOV 26 A 11:06
PHOENIX, ARIZONA



AFFIDAVIT OF PERFORMANCE OF ANNUAL WORK

Also fill in ITEMS 1 through 9 and the reverse side of this document.



NOTICE OF INTENTION TO HOLD

I intend to hold the claims(s)/site(s) listed on the reverse side of this document for the calendar year 192003
Also fill in ITEMS 1 through 4 and ITEM 9.

NOTICES OF INTENTION TO HOLD ARE FOR MILLSITES AND TUNNEL SITES OR FOR MINING CLAIMS WHEN ASSESSMENT WORK HAS NOT BEEN DONE, REGARDLESS OF WHETHER THE ANNUAL ASSESSMENT HAS BEEN SUSPENDED, DEFERRED, OR NOT YET ACCRUED. THE FILING OF A NOTICE OF INTENTION TO HOLD SHALL NOT RELIEVE THE OWNER OF COMPLYING WITH FEDERAL AND STATE LAWS PERTAINING TO THE PERFORMANCE OF ANNUAL ASSESSMENT WORK. NOTICES OF INTENTION TO HOLD FOR MILL SITES OR TUNNEL SITES NEED NOT BE COUNTY RECORDED. FOR MINING CLAIMS THE FORM FILED WITH THE BLM MUST BE IDENTICAL TO THE ONE THAT WAS OR WILL BE FILED WITH THE COUNTY.

Evidence of Annual Assessment Work or a Notice of Intention to Hold must be filed each calendar year following the calendar year in which the claim/site was located.

ALL CLAIMS LISTED ON A SINGLE AFFIDAVIT MUST BE CONTIGUOUS.

1. State of Arizona, County of Yavapai ss:
2. I, (Name) Don Jenkins
3. Reside at (Address) Box 2880
City Prescott, County Yavapai, State AZ, Zip 86302
being duly sworn, deposes and says that he/she is a citizen of the United States, more than eighteen years of age, that all of the facts set forth in this affidavit/notice, subject to the provisions and penalties of 18 USC 1001 pertaining to the filing of false, fictitious, or fraudulent statements with the United States, are true and correct according to the best of my knowledge, information and belief.
4. Owner's Name and Address (If not shown in items 1-3 above) CHECK HERE IF THIS IS A CHANGE OF ADDRESS ☒
Gold Tech Engineering Co.
P.O. BOX 2880
Prescott, AZ 86302

5. That I am personally acquainted with the mining claims(s). The work and improvements were made by and at the expense of the owner(s) of said claim(s). Said contiguous group of claims, listed on the reverse side of this document, are situated in the Turkey Creek Mining District, Yavapai County, Arizona.

6. That between the dates starting at 12 o'clock noon on September 1, 192001 And ending at 12 o'clock noon on September 1, 192002 at least \$ 200.00 Dollars worth of work and improvements were done and performed upon said claim(s) or upon one or more of a contiguous group of claims for the benefit of all, or wholly or partly outside of a contiguous group of claims for the benefit of all, not including the location work.

7. That the following persons were employed to perform the work and improvements described herein: Don Jenkins
Professional geologist - sampled old workings & mapped geology

8. That the work and improvements performed were: _____

9. Dated: Nov. 25, 2002, Signature: Don L. Jenkins
SUBSCRIBED AND SWORN TO before me, a Notary Public, this 25 day of November, 2002
by Don L. Jenkins
Notary Public Sherry L. Thomas, NEE Thomas
MY COMMISSION EXPIRES 12-10-02



ENTERED IN COMPUTER

Malyde

If the claims/sites have consecutive BLM#s and are in the same Township, Range and Section(s), they may be listed as follows:

SAMPLE 1 - 10

A MC 19640 - 49

DKT/Pg 1025/1-10
RECORDING #9106173-82.

4N 20W 36

CLAIM/SITE NAME	SERIAL NUMBER	Dkt/Pg or Recording # OF ORIGINAL LOCATION NOTICE	TWN	RNG	SEC(S)
			SHP		
1. <u>Bueno #1</u>	AMC <u>353 106</u>	<u>Bx 3720, Pg 316</u>	<u>11N</u>	<u>1W</u>	<u>9</u>
2.	AMC				
3.	AMC				
4.	AMC				
5.	AMC				
6.	AMC				
7.	AMC				
8.	AMC				
9.	AMC				
10.	AMC				
11.	AMC				
12.	AMC				
13.	AMC				
14.	AMC				
15.	AMC				
16.	AMC				
17.	AMC				
18.	AMC				
19.	AMC				
20.	AMC				
21.	AMC				
22.	AMC				
23.	AMC				
24.	AMC				
25.	AMC				
26.	AMC				
27.	AMC				
28.	AMC				
29.	AMC				
30.	AMC				

FILE WITH: BUREAU OF LAND MANAGEMENT, 222 NORTH CENTRAL AVENUE, PHOENIX, ARIZONA 85004-2203 and the respective county recorder, ON OR BEFORE DECEMBER 30th (NOT THE 31st). BLM requires a \$5.00 nonrefundable service charge for each mining claim, mill site or tunnel site.

This form is for the purpose of complying with the laws of the United States Department of the Interior, Bureau of Land Management and the State of Arizona pertaining to assessment work and/or notice of intention to hold. 30 USC 28, 43 CFR 3833.2, ARS 27-208. Subject to Paperwork Reduction Act and Privacy Act statements available at the BLM AZ State Office. This form is not copyrighted. It may be reproduced without restriction.

For BLM Use Only

Return Document to:

For BLM Use Only

AZ-3850-1 (July 1992)

Don Jenkins
P.O. Box 2880
Prescott, AZ 86302
Telephone # (928) 713-7298

1	- 500	70

RECEIVED
B.L.M. AZ STATE OFFICE
2002 NOV 26 A 11:10b
PHOENIX, ARIZONA



AFFIDAVIT OF PERFORMANCE OF ANNUAL WORK

Also fill in ITEMS 1 through 9 and the reverse side of this document.



NOTICE OF INTENTION TO HOLD

I intend to hold the claim(s)/site(s) listed on the reverse side of this document for the calendar year 192003
Also fill in ITEMS 1 through 4 and ITEM 9.

NOTICES OF INTENTION TO HOLD ARE FOR MILLSITES AND TUNNEL SITES OR FOR MINING CLAIMS WHEN ASSESSMENT WORK HAS NOT BEEN DONE, REGARDLESS OF WHETHER THE ANNUAL ASSESSMENT HAS BEEN SUSPENDED, DEFERRED, OR NOT YET ACCRUED. THE FILING OF A NOTICE OF INTENTION TO HOLD SHALL NOT RELIEVE THE OWNER OF COMPLYING WITH FEDERAL AND STATE LAWS PERTAINING TO THE PERFORMANCE OF ANNUAL ASSESSMENT WORK. NOTICES OF INTENTION TO HOLD FOR MILL SITES OR TUNNEL SITES NEED NOT BE COUNTY RECORDED. FOR MINING CLAIMS THE FORM FILED WITH THE BLM MUST BE IDENTICAL TO THE ONE THAT WAS OR WILL BE FILED WITH THE COUNTY.

Evidence of Annual Assessment Work or a Notice of Intention to Hold must be filed each calendar year following the calendar year in which the claim/site was located.

ALL CLAIMS LISTED ON A SINGLE AFFIDAVIT MUST BE CONTIGUOUS.

1. State of Arizona, County of Yavapai ss:

2. I, (Name) Don Jenkins

3. Reside at (Address) Box 2880

City Prescott, County Yavapai, State AZ, Zip 86302

being duly sworn, deposes and says that he/she is a citizen of the United States, more than eighteen years of age, that all of the facts set forth in this affidavit/notice, subject to the provisions and penalties of 18 USC 1001 pertaining to the filing of false, fictitious, or fraudulent statements with the United States, are true and correct according to the best of my knowledge, information and belief.

4. Owner's Name and Address (If not shown in items 1-3 above) CHECK HERE IF THIS IS A CHANGE OF ADDRESS ☒

Gold River Exploration Co.

P.O. Box 2880

Prescott, AZ 86302

5. That I am personally acquainted with the mining claim(s). The work and improvements were made by and at the expense of the owner(s) of said claim(s). Said contiguous group of claims, listed on the reverse side of this document, are situated in the Hassayampa Mining District, Yavapai County, Arizona.

6. That between the dates starting at 12 o'clock noon on September 1, 192001 And ending at 12 o'clock noon on September 1, 192002 at least \$ 250.00 Dollars worth of work and improvements were done and performed upon said claim(s) or upon one or more of a contiguous group of claims for the benefit of all, or wholly or partly outside of a contiguous group of claims for the benefit of all, not including the location work.

7. That the following persons were employed to perform the work and improvements described herein: J.T. Lee

8. That the work and improvements performed were: Hand trenching & cleanup of old surface pit - - Sampled Veining

9. Dated: Nov. 25, 2002, Signature: Don L. Jenkins

SUBSCRIBED AND SWORN TO before me, a Notary Public, this 25 day of November, 19 2002

by Don L. Jenkins

Notary Public Sherry L. Thomen, NCC Thomen

MY COMMISSION EXPIRES 12-10-02



SHERRY L. THOMEN
Notary Public - State of Arizona
YAVAPAI COUNTY
My Comm. Expires Dec. 10, 2002

ENTERED IN COMPUTER

Notary

If the claims/sites have consecutive BLM#s and are in the same Township, Range and Section(s), they may be listed as follows:

SAMPLE 1 - 10

A MC 19640 - 49

DKT/Pg 1025/1-10
RECORDING #9106173-82.

4N 20W 36

CLAIM/SITE NAME	SERIAL NUMBER	Dkt/Pg or Recording # OF ORIGINAL LOCATION NOTICE	TWN	RNG	SEC(S)
			SHP		
1. <u>BC-1</u>	AMC <u>341615</u>	<u>BK 3284, Pg 757</u>	<u>12N</u>	<u>2W</u>	<u>5</u>
2. _____	AMC _____	_____	_____	_____	_____
3. _____	AMC _____	_____	_____	_____	_____
4. _____	AMC _____	_____	_____	_____	_____
5. _____	AMC _____	_____	_____	_____	_____
6. _____	AMC _____	_____	_____	_____	_____
7. _____	AMC _____	_____	_____	_____	_____
8. _____	AMC _____	_____	_____	_____	_____
9. _____	AMC _____	_____	_____	_____	_____
10. _____	AMC _____	_____	_____	_____	_____
11. _____	AMC _____	_____	_____	_____	_____
12. _____	AMC _____	_____	_____	_____	_____
13. _____	AMC _____	_____	_____	_____	_____
14. _____	AMC _____	_____	_____	_____	_____
15. _____	AMC _____	_____	_____	_____	_____
16. _____	AMC _____	_____	_____	_____	_____
17. _____	AMC _____	_____	_____	_____	_____
18. _____	AMC _____	_____	_____	_____	_____
19. _____	AMC _____	_____	_____	_____	_____
20. _____	AMC _____	_____	_____	_____	_____
21. _____	AMC _____	_____	_____	_____	_____
22. _____	AMC _____	_____	_____	_____	_____
23. _____	AMC _____	_____	_____	_____	_____
24. _____	AMC _____	_____	_____	_____	_____
25. _____	AMC _____	_____	_____	_____	_____
26. _____	AMC _____	_____	_____	_____	_____
27. _____	AMC _____	_____	_____	_____	_____
28. _____	AMC _____	_____	_____	_____	_____
29. _____	AMC _____	_____	_____	_____	_____
30. _____	AMC _____	_____	_____	_____	_____

FILE WITH: BUREAU OF LAND MANAGEMENT, 222 NORTH CENTRAL AVENUE, PHOENIX, ARIZONA 85004-2203 and the respective county recorder, ON OR BEFORE DECEMBER 30th (NOT THE 31st). BLM requires a \$5.00 nonrefundable service charge for each mining claim, mill site or tunnel site.

This form is for the purpose of complying with the laws of the United States Department of the Interior, Bureau of Land Management and the State of Arizona pertaining to assessment work and/or notice of intention to hold. 30 USC 28, 43 CFR 3833.2, ARS 27-208. Subject to Paperwork Reduction Act and Privacy Act statements available at the BLM AZ State Office. This form is not copyrighted. It may be reproduced without restriction.

For BLM Use Only

Return Document to:

For BLM Use Only

AZ-3850-1 (July 1992)

1 - 500

RECEIVED
B.L.M. AZ STATE OFFICE
2002 NOV 26 A 11:08
PHOENIX, ARIZONA

Telephone # ()



AFFIDAVIT OF PERFORMANCE OF ANNUAL WORK

Also fill in ITEMS 1 through 9 and the reverse side of this document.



NOTICE OF INTENTION TO HOLD

I intend to hold the claims(s)/site(s) listed on the reverse side of this document for the calendar year 2003
Also fill in ITEMS 1 through 4 and ITEM 9.

NOTICES OF INTENTION TO HOLD ARE FOR MILLSITES AND TUNNEL SITES OR FOR MINING CLAIMS WHEN ASSESSMENT WORK HAS NOT BEEN DONE, REGARDLESS OF WHETHER THE ANNUAL ASSESSMENT HAS BEEN SUSPENDED, DEFERRED, OR NOT YET ACCRUED. THE FILING OF A NOTICE OF INTENTION TO HOLD SHALL NOT RELIEVE THE OWNER OF COMPLYING WITH FEDERAL AND STATE LAWS PERTAINING TO THE PERFORMANCE OF ANNUAL ASSESSMENT WORK. NOTICES OF INTENTION TO HOLD FOR MILL SITES OR TUNNEL SITES NEED NOT BE COUNTY RECORDED. FOR MINING CLAIMS THE FORM FILED WITH THE BLM MUST BE IDENTICAL TO THE ONE THAT WAS OR WILL BE FILED WITH THE COUNTY.

Evidence of Annual Assessment Work or a Notice of Intention to Hold must be filed each calendar year following the calendar year in which the claim/site was located.

ALL CLAIMS LISTED ON A SINGLE AFFIDAVIT MUST BE CONTIGUOUS.

1. State of Arizona, County of Yavapai ss:
2. I, (Name) Don Jenkins
3. Reside at (Address) Box 2880
City Prescott, County Yavapai, State AZ, Zip 86302

being duly sworn, deposes and says that he/she is a citizen of the United States, more than eighteen years of age, that all of the facts set forth in this affidavit/notice, subject to the provisions and penalties of 18 USC 1001 pertaining to the filing of false, fictitious, or fraudulent statements with the United States, are true and correct according to the best of my knowledge, information and belief.

4. Owner's Name and Address (If not shown in items 1-3 above) CHECK HERE IF THIS IS A CHANGE OF ADDRESS ☒
Gold River Exploration Co.
P.O. Box 2880
Prescott, AZ 86302

5. That I am personally acquainted with the mining claims(s). The work and improvements were made by and at the expense of the owner(s) of said claim(s). Said contiguous group of claims, listed on the reverse side of this document, are situated in the Hassayampa Mining District, Yavapai County, Arizona.

6. That between the dates starting at 12 o'clock noon on September 1, 19 2001 And ending at 12 o'clock noon on September 1, 19 2002 at least \$ 200.00 Dollars worth of work and improvements were done and performed upon said claim(s) or upon one or more of a contiguous group of claims for the benefit of all, or wholly or partly outside of a contiguous group of claims for the benefit of all, not including the location work.

7. That the following persons were employed to perform the work and improvements described herein: Don Jenkins
and Jill Lee

8. That the work and improvements performed were: Blasted ore in underground Stope
and removed for gravity testing Assays & Metallurgy

9. Dated: Nov. 25, 2002, Signature: Don L. Jenkins

SUBSCRIBED AND SWORN TO before me, a Notary Public, this 25 day of November

by Don L. Jenkins

Notary Public Sherry L. Thorne, DEC Thorne

MY COMMISSION EXPIRES 12-10-02



OFFICIAL
SHERRY L. THORNE
Notary Public - State of Arizona
YAVAPAI COUNTY
My Comm. Expires Dec. 10, 2002

ENTERED IN COMPUTER

Malyda

If the claims/sites have consecutive BLM#s and are in the same Township, Range and Section(s), they may be listed as follows:

SAMPLE 1 - 10

A MC 19640 - 49

DKT/Pg 1025/1-10
RECORDING #9106173-82.

4N 20W 36

CLAIM/SITE NAME		SERIAL NUMBER		Dkt/Pg or Recording # OF ORIGINAL LOCATION NOTICE	TWN SHP	RNG	SEC(S)
1.	Oro Cache #1	AMC	348190	BK 3470, Pg 789	12N	3W	1
2.		AMC					
3.		AMC					
4.		AMC					
5.		AMC					
6.		AMC					
7.		AMC					
8.		AMC					
9.		AMC					
10.		AMC					
11.		AMC					
12.		AMC					
13.		AMC					
14.		AMC					
15.		AMC					
16.		AMC					
17.		AMC					
18.		AMC					
19.		AMC					
20.		AMC					
21.		AMC					
22.		AMC					
23.		AMC					
24.		AMC					
25.		AMC					
26.		AMC					
27.		AMC					
28.		AMC					
29.		AMC					
30.		AMC					

FILE WITH: BUREAU OF LAND MANAGEMENT, 222 NORTH CENTRAL AVENUE, PHOENIX, ARIZONA 85004-2203 and the respective county recorder, ON OR BEFORE DECEMBER 30th (NOT THE 31st). BLM requires a \$5.00 nonrefundable service charge for each mining claim, mill site or tunnel site.

This form is for the purpose of complying with the laws of the United States Department of the Interior, Bureau of Land Management and the State of Arizona pertaining to assessment work and/or notice of intention to hold. 30 USC 28, 43 CFR 3833.2, ARS 27-208. Subject to Paperwork Reduction Act and Privacy Act statements available at the BLM AZ State Office. This form is not copyrighted. It may be reproduced without restriction.

For BLM Use Only

Return Document to:

For BLM Use Only

AZ-3850-1 (July 1992)

Don Jenkins
P.O. Box 2880
Prescott, AZ
86302
Telephone # (908) 713-7298

1	500	(72)

RECEIVED
BLM, AZ STATE OFFICE
2002 NOV 26 A 11:05
PHOENIX, ARIZONA



AFFIDAVIT OF PERFORMANCE OF ANNUAL WORK

Also fill in ITEMS 1 through 9 and the reverse side of this document.



NOTICE OF INTENTION TO HOLD

I intend to hold the claims(s)/site(s) listed on the reverse side of this document for the calendar year 192002
Also fill in ITEMS 1 through 4 and ITEM 9.

NOTICES OF INTENTION TO HOLD ARE FOR MILLSITES AND TUNNEL SITES OR FOR MINING CLAIMS WHEN ASSESSMENT WORK HAS NOT BEEN DONE, REGARDLESS OF WHETHER THE ANNUAL ASSESSMENT HAS BEEN SUSPENDED, DEFERRED, OR NOT YET ACCRUED. THE FILING OF A NOTICE OF INTENTION TO HOLD SHALL NOT RELIEVE THE OWNER OF COMPLYING WITH FEDERAL AND STATE LAWS PERTAINING TO THE PERFORMANCE OF ANNUAL ASSESSMENT WORK. NOTICES OF INTENTION TO HOLD FOR MILL SITES OR TUNNEL SITES NEED NOT BE COUNTY RECORDED. FOR MINING CLAIMS THE FORM FILED WITH THE BLM MUST BE IDENTICAL TO THE ONE THAT WAS OR WILL BE FILED WITH THE COUNTY.

Evidence of Annual Assessment Work or a Notice of Intention to Hold must be filed each calendar year following the calendar year in which the claim/site was located.

ALL CLAIMS LISTED ON A SINGLE AFFIDAVIT MUST BE CONTIGUOUS.

1. State of Arizona, County of Yavapai
2. I, (Name) Don Jenkins ss:
3. Reside at (Address) Box 2880
City Prescott, County Yavapai, State AZ, Zip 86302

being duly sworn, deposes and says that he/she is a citizen of the United States, more than eighteen years of age, that all of the facts set forth in this affidavit/notice, subject to the provisions and penalties of 18 USC 1001 pertaining to the filing of false, fictitious, or fraudulent statements with the United States, are true and correct according to the best of my knowledge, information and belief.

4. Owner's Name and Address (If not shown in items 1-3 above) CHECK HERE IF THIS IS A CHANGE OF ADDRESS ☒
Gold River Exploration Co., Don Jenkins, et. al

5. That I am personally acquainted with the mining claims(s). The work and improvements were made by and at the expense of the owner(s) of said claim(s). Said contiguous group of claims, listed on the reverse side of this document, are situated in the _____ Mining District, _____ County, Arizona.

6. That between the dates starting at 12 o'clock noon on September 1, 19____ And ending at 12 o'clock noon on September 1, 192002 at least \$ _____ Dollars worth of work and improvements were done and performed upon said claim(s) or upon one or more of a contiguous group of claims for the benefit of all, or wholly or partly outside of a contiguous group of claims for the benefit of all, not including the location work.

7. That the following persons were employed to perform the work and improvements described herein: _____

8. That the work and improvements performed were: _____

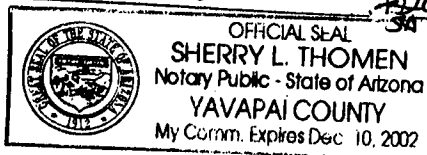
9. Dated: 11-25-02, Signature: Don L. Jenkins

SUBSCRIBED AND SWORN TO before me, a Notary Public, this 25th day of November, 192002

by Don L. Jenkins

Notary Public Sherry L. Thomen

MY COMMISSION EXPIRES 12-10-02



If the claims/sites have consecutive BLM#s and are in the same Township, Range and Section(s), they may be listed as follows:

SAMPLE 1 - 10

A MC 19640 - 49

DKT/Pg 1025/1-10
RECORDING #9106173-82.

4N 20W 36

CLAIM/SITE NAME	SERIAL NUMBER	Dkt/Pg or Recording # OF ORIGINAL LOCATION NOTICE	TWN	RNG	SEC(S)
			SHP		
1. <u>Ash Creek #1</u>	AMC <u>355478</u>	<u>Bk 3837, Pg 858</u>	<u>12N</u>	<u>2W</u>	<u>27</u>
2. _____	AMC _____	_____	_____	_____	_____
3. _____	AMC _____	_____	_____	_____	_____
4. _____	AMC _____	_____	_____	_____	_____
5. _____	AMC _____	_____	_____	_____	_____
6. _____	AMC _____	_____	_____	_____	_____
7. _____	AMC _____	_____	_____	_____	_____
8. _____	AMC _____	_____	_____	_____	_____
9. _____	AMC _____	_____	_____	_____	_____
10. _____	AMC _____	_____	_____	_____	_____
11. _____	AMC _____	_____	_____	_____	_____
12. _____	AMC _____	_____	_____	_____	_____
13. _____	AMC _____	_____	_____	_____	_____
14. _____	AMC _____	_____	_____	_____	_____
15. _____	AMC _____	_____	_____	_____	_____
16. _____	AMC _____	_____	_____	_____	_____
17. _____	AMC _____	_____	_____	_____	_____
18. _____	AMC _____	_____	_____	_____	_____
19. _____	AMC _____	_____	_____	_____	_____
20. _____	AMC _____	_____	_____	_____	_____
21. _____	AMC _____	_____	_____	_____	_____
22. _____	AMC _____	_____	_____	_____	_____
23. _____	AMC _____	_____	_____	_____	_____
24. _____	AMC _____	_____	_____	_____	_____
25. _____	AMC _____	_____	_____	_____	_____
26. _____	AMC _____	_____	_____	_____	_____
27. _____	AMC _____	_____	_____	_____	_____
28. _____	AMC _____	_____	_____	_____	_____
29. _____	AMC _____	_____	_____	_____	_____
30. _____	AMC _____	_____	_____	_____	_____

FILE WITH: BUREAU OF LAND MANAGEMENT, 222 NORTH CENTRAL AVENUE, PHOENIX, ARIZONA 85004-2203 and the respective county recorder, ON OR BEFORE DECEMBER 30th (NOT THE 31st). BLM requires a \$5.00 nonrefundable service charge for each mining claim, mill site or tunnel site.

This form is for the purpose of complying with the laws of the United States Department of the Interior, Bureau of Land Management and the State of Arizona pertaining to assessment work and/or notice of intention to hold. 30 USC 28, 43 CFR 3833.2, ARS 27-208. Subject to Paperwork Reduction Act and Privacy Act statements available at the BLM AZ State Office. This form is not copyrighted. It may be reproduced without restriction.

For BLM Use Only

Return Document to:

For BLM Use Only

AZ-3850-1 (July 1992)

Don Jenkins
P.O. Box 2880
Prescott, AZ 86302
Telephone # (928) 713-7298

1	500	62

RECEIVED
B.L.M. AZ STATE OFFICE
2002 NOV 26 A 11:06
PHOENIX, ARIZONA



AFFIDAVIT OF PERFORMANCE OF ANNUAL WORK

Also fill in ITEMS 1 through 9 and the reverse side of this document.



NOTICE OF INTENTION TO HOLD

I intend to hold the claims(s)/site(s) listed on the reverse side of this document for the calendar year 192002
Also fill in ITEMS 1 through 4 and ITEM 9.

NOTICES OF INTENTION TO HOLD ARE FOR MILLSITES AND TUNNEL SITES OR FOR MINING CLAIMS WHEN ASSESSMENT WORK HAS NOT BEEN DONE, REGARDLESS OF WHETHER THE ANNUAL ASSESSMENT HAS BEEN SUSPENDED, DEFERRED, OR NOT YET ACCRUED. THE FILING OF A NOTICE OF INTENTION TO HOLD SHALL NOT RELIEVE THE OWNER OF COMPLYING WITH FEDERAL AND STATE LAWS PERTAINING TO THE PERFORMANCE OF ANNUAL ASSESSMENT WORK. NOTICES OF INTENTION TO HOLD FOR MILL SITES OR TUNNEL SITES NEED NOT BE COUNTY RECORDED. FOR MINING CLAIMS THE FORM FILED WITH THE BLM MUST BE IDENTICAL TO THE ONE THAT WAS OR WILL BE FILED WITH THE COUNTY.

Evidence of Annual Assessment Work or a Notice of Intention to Hold must be filed each calendar year following the calendar year in which the claim/site was located.

ALL CLAIMS LISTED ON A SINGLE AFFIDAVIT MUST BE CONTIGUOUS.

1. State of Arizona, County of Yavapai
2. I, (Name) Don Jenkins ss:
3. Reside at (Address) Box 2880
City Prescott, County Yavapai, State AZ, Zip 86302

being duly sworn, deposes and says that he/she is a citizen of the United States, more than eighteen years of age, that all of the facts set forth in this affidavit/notice, subject to the provisions and penalties of 18 USC 1001 pertaining to the filing of false, fictitious, or fraudulent statements with the United States, are true and correct according to the best of my knowledge, information and belief.

4. Owner's Name and Address (If not shown in items 1-3 above) CHECK HERE IF THIS IS A CHANGE OF ADDRESS ☒
GoldRiver Exploration Co., Don Jenkins, et al

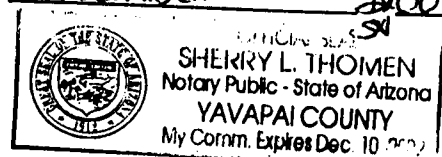
5. That I am personally acquainted with the mining claims(s). The work and improvements were made by and at the expense of the owner(s) of said claim(s). Said contiguous group of claims, listed on the reverse side of this document, are situated in the _____ Mining District, _____ County, Arizona.

6. That between the dates starting at 12 o'clock noon on September 1, 19____ And ending at 12 o'clock noon on September 1, 20 at least \$ _____ Dollars worth of work and improvements were done and performed upon said claim(s) or upon one or more of a contiguous group of claims for the benefit of all, or wholly or partly outside of a contiguous group of claims for the benefit of all, not including the location work.

7. That the following persons were employed to perform the work and improvements described herein: _____

8. That the work and improvements performed were: _____

9. Dated: 11-25-02, Signature: Don L. Jenkins
SUBSCRIBED AND SWORN TO before me, a Notary Public, this 25 day of November, 2002
by Don L. Jenkins
Notary Public Sherry L. Thomen, DEE Thomen
MY COMMISSION EXPIRES 12-10-02



If the claims/sites have consecutive BLM#s and are in the same Township, Range and Section(s), they may be listed as follows:

SAMPLE 1 - 10

A MC 19640 - 49

DKT/Pg 1025/1-10
RECORDING #9106173-82.

4N 20W 36

CLAIM/SITE NAME	SERIAL NUMBER	Dkt/Pg or Recording # OF ORIGINAL LOCATION	TWN SHP	RNG	SEC(S)
		NOTICE			
1. <i>Last Nugget</i>	AMC 355417	<i>BK 3832, PG 393</i>	<i>12N</i>	<i>3W</i>	<i>1, 11/2</i>
2.	AMC				
3.	AMC				
4.	AMC				
5.	AMC				
6.	AMC				
7.	AMC				
8.	AMC				
9.	AMC				
10.	AMC				
11.	AMC				
12.	AMC				
13.	AMC				
14.	AMC				
15.	AMC				
16.	AMC				
17.	AMC				
18.	AMC				
19.	AMC				
20.	AMC				
21.	AMC				
22.	AMC				
23.	AMC				
24.	AMC				
25.	AMC				
26.	AMC				
27.	AMC				
28.	AMC				
29.	AMC				
30.	AMC				

FILE WITH: BUREAU OF LAND MANAGEMENT, 222 NORTH CENTRAL AVENUE, PHOENIX, ARIZONA 85004-2203 and the respective county recorder, **ON OR BEFORE DECEMBER 30th (NOT THE 31st).** BLM requires a \$5.00 nonrefundable service charge for each mining claim, mill site or tunnel site.

This form is for the purpose of complying with the laws of the United States Department of the Interior, Bureau of Land Management and the State of Arizona pertaining to assessment work and/or notice of intention to hold. 30 USC 28, 43 CFR 3833.2, ARS 27-208. Subject to Paperwork Reduction Act and Privacy Act statements available at the BLM AZ State Office. This form is not copyrighted. It may be reproduced without restriction.

For BLM Use Only

Return Document to:

For BLM Use Only

AZ-3850-1 (July 1992)

Don Jenkins
P.O. Box 2880
Prescott, AZ

Telephone # (928) 713-7298

1 - 500	40

RECEIVED
BLM. AZ STATE OFFICE
2002 NOV 26 A 11:00
PHOENIX, ARIZONA



AFFIDAVIT OF PERFORMANCE OF ANNUAL WORK

Also fill in ITEMS 1 through 9 and the reverse side of this document.



NOTICE OF INTENTION TO HOLD

I intend to hold the claims(s)/site(s) listed on the reverse side of this document for the calendar year 2002
Also fill in ITEMS 1 through 4 and ITEM 9.

NOTICES OF INTENTION TO HOLD ARE FOR MILLSITES AND TUNNEL SITES OR FOR MINING CLAIMS WHEN ASSESSMENT WORK HAS NOT BEEN DONE, REGARDLESS OF WHETHER THE ANNUAL ASSESSMENT HAS BEEN SUSPENDED, DEFERRED, OR NOT YET ACCRUED. THE FILING OF A NOTICE OF INTENTION TO HOLD SHALL NOT RELIEVE THE OWNER OF COMPLYING WITH FEDERAL AND STATE LAWS PERTAINING TO THE PERFORMANCE OF ANNUAL ASSESSMENT WORK. NOTICES OF INTENTION TO HOLD FOR MILL SITES OR TUNNEL SITES NEED NOT BE COUNTY RECORDED. FOR MINING CLAIMS THE FORM FILED WITH THE BLM MUST BE IDENTICAL TO THE ONE THAT WAS OR WILL BE FILED WITH THE COUNTY.

Evidence of Annual Assessment Work or a Notice of Intention to Hold must be filed each calendar year following the calendar year in which the claim/site was located.

ALL CLAIMS LISTED ON A SINGLE AFFIDAVIT MUST BE CONTIGUOUS.

1. State of Arizona, County of Yavapai
2. I, (Name) Don Jenkins ss:
3. Reside at (Address) Box 2880
City Prescott, County Yavapai, State AZ, Zip 86302

being duly sworn, deposes and says that he/she is a citizen of the United States, more than eighteen years of age, that all of the facts set forth in this affidavit/notice, subject to the provisions and penalties of 18 USC 1001 pertaining to the filing of false, fictitious, or fraudulent statements with the United States, are true and correct according to the best of my knowledge, information and belief.

4. Owner's Name and Address (If not shown in items 1-3 above) CHECK HERE IF THIS IS A CHANGE OF ADDRESS ☒

Don Jenkins, et. al

5. That I am personally acquainted with the mining claims(s). The work and improvements were made by and at the expense of the owner(s) of said claim(s). Said contiguous group of claims, listed on the reverse side of this document, are situated in the _____ Mining District, _____ County, Arizona.

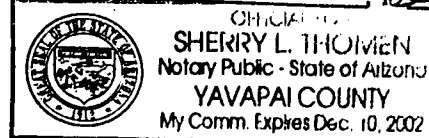
6. That between the dates starting at 12 o'clock noon on September 1, 19____ And ending at 12 o'clock noon on September 1, 2002 at least \$ _____ Dollars worth of work and improvements were done and performed upon said claim(s) or upon one or more of a contiguous group of claims for the benefit of all, or wholly or partly outside of a contiguous group of claims for the benefit of all, not including the location work.

7. That the following persons were employed to perform the work and improvements described herein: _____

8. That the work and improvements performed were: _____

9. Dated: 12-11-25-02, Signature: Don L. Jenkins
SUBSCRIBED AND SWORN TO before me, a Notary Public, this 25 day of November, 2002
by Don L. Jenkins
Notary Public Sherry L. Thomen, NCE Thomen

MY COMMISSION EXPIRES 12-10-02



If the claims/sites have consecutive BLM#s and are in the same Township, Range and Section(s), they may be listed as follows:

SAMPLE 1 - 10 A MC 19640 - 49 DKT/Pg 1025/1-10 4N 20W 36
RECORDING #9106173-82.

CLAIM/SITE NAME		SERIAL NUMBER	Dkt/Pg or Recording # Of ORIGINAL LOCATION NOTICE	TWN SHP	RNG	SEC(S)
1.	<u>Riverbend</u>	AMC <u>355377</u>	<u>BK 3822, Pg 149</u>	<u>12N</u>	<u>3W</u>	<u>11</u>
2.		AMC				
3.		AMC				
4.		AMC				
5.		AMC				
6.		AMC				
7.		AMC				
8.		AMC				
9.		AMC				
10.		AMC				
11.		AMC				
12.		AMC				
13.		AMC				
14.		AMC				
15.		AMC				
16.		AMC				
17.		AMC				
18.		AMC				
19.		AMC				
20.		AMC				
21.		AMC				
22.		AMC				
23.		AMC				
24.		AMC				
25.		AMC				
26.		AMC				
27.		AMC				
28.		AMC				
29.		AMC				
30.		AMC				

FILE WITH: BUREAU OF LAND MANAGEMENT, 222 NORTH CENTRAL AVENUE, PHOENIX, ARIZONA 85004-2203 and the respective county recorder, ON OR BEFORE DECEMBER 30th (NOT THE 31st). BLM requires a \$5.00 nonrefundable service charge for each mining claim, mill site or tunnel site.

This form is for the purpose of complying with the laws of the United States Department of the Interior, Bureau of Land Management and the State of Arizona pertaining to assessment work and/or notice of intention to hold. 30 USC 28, 43 CFR 3833.2, ARS 27-208. Subject to Paperwork Reduction Act and Privacy Act statements available at the BLM AZ State Office. This form is not copyrighted. It may be reproduced without restriction.

For BLM Use Only

Return Document to:

For BLM Use Only

AZ-3850-1 (July 1992)

Don Jenkins
P.O. Box 2880
Prescott, AZ 86302
Telephone # (908) 713-7298

1 - 502

PHOENIX, ARIZONA

2002 NOV 26 A 11:26

RECEIVED
B.L.M. AZ STATE OFFICE



AFFIDAVIT OF PERFORMANCE OF ANNUAL WORK

Also fill in ITEMS 1 through 9 and the reverse side of this document.



NOTICE OF INTENTION TO HOLD

I intend to hold the claims(s)/site(s) listed on the reverse side of this document for the calendar year 192002
Also fill in ITEMS 1 through 4 and ITEM 9.

NOTICES OF INTENTION TO HOLD ARE FOR MILLSITES AND TUNNEL SITES OR FOR MINING CLAIMS WHEN ASSESSMENT WORK HAS NOT BEEN DONE, REGARDLESS OF WHETHER THE ANNUAL ASSESSMENT HAS BEEN SUSPENDED, DEFERRED, OR NOT YET ACCRUED. THE FILING OF A NOTICE OF INTENTION TO HOLD SHALL NOT RELIEVE THE OWNER OF COMPLYING WITH FEDERAL AND STATE LAWS PERTAINING TO THE PERFORMANCE OF ANNUAL ASSESSMENT WORK. NOTICES OF INTENTION TO HOLD FOR MILL SITES OR TUNNEL SITES NEED NOT BE COUNTY RECORDED. FOR MINING CLAIMS THE FORM FILED WITH THE BLM MUST BE IDENTICAL TO THE ONE THAT WAS OR WILL BE FILED WITH THE COUNTY.

Evidence of Annual Assessment Work or a Notice of Intention to Hold must be filed each calendar year following the calendar year in which the claim/site was located.

ALL CLAIMS LISTED ON A SINGLE AFFIDAVIT MUST BE CONTIGUOUS.

1. State of Arizona, County of Yavapai
2. I, (Name) Don Jenkins ss:
3. Reside at (Address) Box 2880
City Prescott, County Yavapai, State AZ, Zip 86302

being duly sworn, deposes and says that he/she is a citizen of the United States, more than eighteen years of age, that all of the facts set forth in this affidavit/notice, subject to the provisions and penalties of 18 USC 1001 pertaining to the filing of false, fictitious, or fraudulent statements with the United States, are true and correct according to the best of my knowledge, information and belief.

4. Owner's Name and Address (If not shown in items 1-3 above) CHECK HERE IF THIS IS A CHANGE OF ADDRESS ☒
Don Jenkins, et al

5. That I am personally acquainted with the mining claims(s). The work and improvements were made by and at the expense of the owner(s) of said claim(s). Said contiguous group of claims, listed on the reverse side of this document, are situated in the _____ Mining District, _____ County, Arizona.

6. That between the dates starting at 12 o'clock noon on September 1, 19____ And ending at 12 o'clock noon on September 1, 2002 at least \$ _____ Dollars worth of work and improvements were done and performed upon said claim(s) or upon one or more of a contiguous group of claims for the benefit of all, or wholly or partly outside of a contiguous group of claims for the benefit of all, not including the location work.

7. That the following persons were employed to perform the work and improvements described herein: _____

8. That the work and improvements performed were: _____

9. Dated: Nov. 25, 2002 Signature: Don L. Jenkins
SUBSCRIBED AND SWORN TO before me, a Notary Public, this 25 day of November, 192002
by Don L. Jenkins
Notary Public Sherry L. Thomen, NEE Thorman
MY COMMISSION EXPIRES 12-10-02



SHERRY L. THOMEN
Notary Public - State of Arizona
YAVAPAI COUNTY
My Comm Expires Dec 10, 2002

If the claims/sites have consecutive BLM#s and are in the same Township, Range and Section(s), they may be listed as follows:

SAMPLE 1 - 10

A MC 19640 - 49

DKT/Pg 1025/1-10
RECORDING #9106173-82.

4N 20W 36

CLAIM/SITE NAME	SERIAL NUMBER	Dkt/Pg or Recording # Of ORIGINAL LOCATION NOTICE	TWN	RNG	SEC(S)
			SHP		
1. <u>CROWN NO. 2</u>	AMC <u>354298</u>	<u>BK. 3786, Pg 9/2</u>	<u>12 1/2 N</u>	<u>2 W</u>	<u>30</u>
2.	AMC				
3.	AMC				
4.	AMC				
5.	AMC				
6.	AMC				
7.	AMC				
8.	AMC				
9.	AMC				
10.	AMC				
11.	AMC				
12.	AMC				
13.	AMC				
14.	AMC				
15.	AMC				
16.	AMC				
17.	AMC				
18.	AMC				
19.	AMC				
20.	AMC				
21.	AMC				
22.	AMC				
23.	AMC				
24.	AMC				
25.	AMC				
26.	AMC				
27.	AMC				
28.	AMC				
29.	AMC				
30.	AMC				

FILE WITH: BUREAU OF LAND MANAGEMENT, 222 NORTH CENTRAL AVENUE, PHOENIX, ARIZONA 85004-2203 and the respective county recorder, ON OR BEFORE DECEMBER 30th (NOT THE 31st). BLM requires a \$5.00 nonrefundable service charge for each mining claim, mill site or tunnel site.

This form is for the purpose of complying with the laws of the United States Department of the Interior, Bureau of Land Management and the State of Arizona pertaining to assessment work and/or notice of intention to hold. 30 USC 28, 43 CFR 3833.2, ARS 27-208. Subject to Paperwork Reduction Act and Privacy Act statements available at the BLM AZ State Office. This form is not copyrighted. It may be reproduced without restriction.

For BLM Use Only

Return Document to:

For BLM Use Only

AZ-3850-1 (July 1992)

Don Jenkins
P.O. Box 2880
Prescott, AZ 86302
Telephone # (928) 713-7298

1	500	72

PHOENIX, ARIZONA

2002 NOV 26 AM 11:06

RECEIVED
B.L.M. AZ STATE OFFICE



AFFIDAVIT OF PERFORMANCE OF ANNUAL WORK

Also fill in ITEMS 1 through 9 and the reverse side of this document.



NOTICE OF INTENTION TO HOLD

I intend to hold the claims(s)/site(s) listed on the reverse side of this document for the calendar year 192002
Also fill in ITEMS 1 through 4 and ITEM 9.

NOTICES OF INTENTION TO HOLD ARE FOR MILLSITES AND TUNNEL SITES OR FOR MINING CLAIMS WHEN ASSESSMENT WORK HAS NOT BEEN DONE, REGARDLESS OF WHETHER THE ANNUAL ASSESSMENT HAS BEEN SUSPENDED, DEFERRED, OR NOT YET ACCRUED. THE FILING OF A NOTICE OF INTENTION TO HOLD SHALL NOT RELIEVE THE OWNER OF COMPLYING WITH FEDERAL AND STATE LAWS PERTAINING TO THE PERFORMANCE OF ANNUAL ASSESSMENT WORK. NOTICES OF INTENTION TO HOLD FOR MILL SITES OR TUNNEL SITES NEED NOT BE COUNTY RECORDED. FOR MINING CLAIMS THE FORM FILED WITH THE BLM MUST BE IDENTICAL TO THE ONE THAT WAS OR WILL BE FILED WITH THE COUNTY.

Evidence of Annual Assessment Work or a Notice of Intention to Hold must be filed each calendar year following the calendar year in which the claim/site was located.

ALL CLAIMS LISTED ON A SINGLE AFFIDAVIT MUST BE CONTIGUOUS.

1. State of Arizona, County of Yavapai ss:

2. I, (Name) Don Jenkins

3. Reside at (Address) Box 2880

City Prescott

County Yavapai

State AZ

Zip 86302

being duly sworn, deposes and says that he/she is a citizen of the United States, more than eighteen years of age, that all of the facts set forth in this affidavit/notice, subject to the provisions and penalties of 18 USC 1001 pertaining to the filing of false, fictitious, or fraudulent statements with the United States, are true and correct according to the best of my knowledge, information and belief.

4. Owner's Name and Address (If not shown in items 1-3 above) CHECK HERE IF THIS IS A CHANGE OF ADDRESS ☒

Don Jenkins

5. That I am personally acquainted with the mining claims(s). The work and improvements were made by and at the expense of the owner(s) of said claim(s). Said contiguous group of claims, listed on the reverse side of this document, are situated in the _____ Mining District, _____ County, Arizona.

6. That between the dates starting at 12 o'clock noon on September 1, 19____ And ending at 12 o'clock noon on September 1, 20 at least \$ _____ Dollars worth of work and improvements were done and performed upon said claim(s) or upon one or more of a contiguous group of claims for the benefit of all, or wholly or partly outside of a contiguous group of claims for the benefit of all, not including the location work.

7. That the following persons were employed to perform the work and improvements described herein: _____

8. That the work and improvements performed were: _____

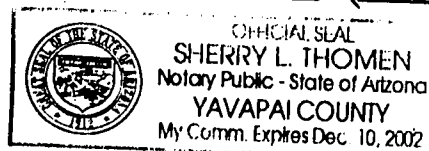
9. Dated: Nov. 25, 2002, Signature: Don L. Jenkins

SUBSCRIBED AND SWORN TO before me, a Notary Public, this 25 day of November

by Don L. Jenkins

Notary Public Sherry L. Thomen, NEE Thoman

MY COMMISSION EXPIRES 12-10-02



If the claims/sites have consecutive BLM#s and are in the same Township, Range and Section(s), they may be listed as follows:

SAMPLE 1 - 10

A MC 19640 - 49

DKT/Pg 1025/1-10
RECORDING #9106173-82.

4N 20W 36

CLAIM/SITE NAME	SERIAL NUMBER	Dkt/Pg or Recording # OF ORIGINAL LOCATION NOTICE	TWN	RNG	SEC(S)
			SHP		
1. <u>Danielle Lede #7</u>	<u>AMC 341617</u>	<u>Bx. 3284, Pg 777</u>	<u>12N</u>	<u>3W</u>	<u>26</u>
2. _____	AMC _____	_____	_____	_____	_____
3. _____	AMC _____	_____	_____	_____	_____
4. _____	AMC _____	_____	_____	_____	_____
5. _____	AMC _____	_____	_____	_____	_____
6. _____	AMC _____	_____	_____	_____	_____
7. _____	AMC _____	_____	_____	_____	_____
8. _____	AMC _____	_____	_____	_____	_____
9. _____	AMC _____	_____	_____	_____	_____
10. _____	AMC _____	_____	_____	_____	_____
11. _____	AMC _____	_____	_____	_____	_____
12. _____	AMC _____	_____	_____	_____	_____
13. _____	AMC _____	_____	_____	_____	_____
14. _____	AMC _____	_____	_____	_____	_____
15. _____	AMC _____	_____	_____	_____	_____
16. _____	AMC _____	_____	_____	_____	_____
17. _____	AMC _____	_____	_____	_____	_____
18. _____	AMC _____	_____	_____	_____	_____
19. _____	AMC _____	_____	_____	_____	_____
20. _____	AMC _____	_____	_____	_____	_____
21. _____	AMC _____	_____	_____	_____	_____
22. _____	AMC _____	_____	_____	_____	_____
23. _____	AMC _____	_____	_____	_____	_____
24. _____	AMC _____	_____	_____	_____	_____
25. _____	AMC _____	_____	_____	_____	_____
26. _____	AMC _____	_____	_____	_____	_____
27. _____	AMC _____	_____	_____	_____	_____
28. _____	AMC _____	_____	_____	_____	_____
29. _____	AMC _____	_____	_____	_____	_____
30. _____	AMC _____	_____	_____	_____	_____

FILE WITH: BUREAU OF LAND MANAGEMENT, 222 NORTH CENTRAL AVENUE, PHOENIX, ARIZONA 85004-2203 and the respective county recorder, ON OR BEFORE DECEMBER 30th (NOT THE 31st). BLM requires a \$5.00 nonrefundable service charge for each mining claim, mill site or tunnel site.

This form is for the purpose of complying with the laws of the United States Department of the Interior, Bureau of Land Management and the State of Arizona pertaining to assessment work and/or notice of intention to hold. 30 USC 28, 43 CFR 3833.2, ARS 27-208. Subject to Paperwork Reduction Act and Privacy Act statements available at the BLM AZ State Office. This form is not copyrighted. It may be reproduced without restriction.

For BLM Use Only

Return Document to:

For BLM Use Only

AZ-3850-1 (July 1992)

Don Jenkins
P.O. Box 2880
Prescott, AZ 86302
Telephone # (908) 713-7298

1 - 500

PHOENIX, ARIZONA

2002 NOV 26 A 11:06

RECEIVED
B.L.M. AZ STATE OFFICE



AFFIDAVIT OF PERFORMANCE OF ANNUAL WORK

Also fill in ITEMS 1 through 9 and the reverse side of this document.



NOTICE OF INTENTION TO HOLD

I intend to hold the claims(s)/site(s) listed on the reverse side of this document for the calendar year 2002
Also fill in ITEMS 1 through 4 and ITEM 9.

NOTICES OF INTENTION TO HOLD ARE FOR MILLSITES AND TUNNEL SITES OR FOR MINING CLAIMS WHEN ASSESSMENT WORK HAS NOT BEEN DONE, REGARDLESS OF WHETHER THE ANNUAL ASSESSMENT HAS BEEN SUSPENDED, DEFERRED, OR NOT YET ACCRUED. THE FILING OF A NOTICE OF INTENTION TO HOLD SHALL NOT RELIEVE THE OWNER OF COMPLYING WITH FEDERAL AND STATE LAWS PERTAINING TO THE PERFORMANCE OF ANNUAL ASSESSMENT WORK. NOTICES OF INTENTION TO HOLD FOR MILL SITES OR TUNNEL SITES NEED NOT BE COUNTY RECORDED. FOR MINING CLAIMS THE FORM FILED WITH THE BLM MUST BE IDENTICAL TO THE ONE THAT WAS OR WILL BE FILED WITH THE COUNTY.

Evidence of Annual Assessment Work or a Notice of Intention to Hold must be filed each calendar year following the calendar year in which the claim/site was located.

ALL CLAIMS LISTED ON A SINGLE AFFIDAVIT MUST BE CONTIGUOUS.

1. State of Arizona, County of Yavapai
2. I, (Name) Don Jenkins ss:
3. Reside at (Address) Box 2880
City Prescott, County Yavapai, State AZ, Zip 86302

being duly sworn, deposes and says that he/she is a citizen of the United States, more than eighteen years of age, that all of the facts set forth in this affidavit/notice, subject to the provisions and penalties of 18 USC 1001 pertaining to the filing of false, fictitious, or fraudulent statements with the United States, are true and correct according to the best of my knowledge, information and belief.

4. Owner's Name and Address (If not shown in items 1-3 above) CHECK HERE IF THIS IS A CHANGE OF ADDRESS ☒
Gold River Exploration Co.
P.O. Box 2880
Prescott, AZ 86302

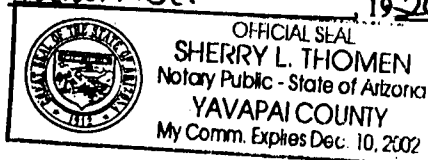
5. That I am personally acquainted with the mining claims(s). The work and improvements were made by and at the expense of the owner(s) of said claim(s). Said contiguous group of claims, listed on the reverse side of this document, are situated in the _____ Mining District, _____ County, Arizona.

6. That between the dates starting at 12 o'clock noon on September 1, 19____ And ending at 12 o'clock noon on September 1, 20 at least \$ _____ Dollars worth of work and improvements were done and performed upon said claim(s) or upon one or more of a contiguous group of claims for the benefit of all, or wholly or partly outside of a contiguous group of claims for the benefit of all, not including the location work.

7. That the following persons were employed to perform the work and improvements described herein: _____

8. That the work and improvements performed were: _____

9. Dated: Nov. 25, 2002, Signature: Don L. Jenkins
SUBSCRIBED AND SWORN TO before me, a Notary Public, this 25 day of November, 2002
by Don L. Jenkins
Notary Public Sherry L. Thomen, N.E.E. Thomen
MY COMMISSION EXPIRES 12-10-02



If the claims/sites have consecutive BLM#s and are in the same Township, Range and Section(s), they may be listed as follows:

SAMPLE 1 - 10

A MC 19640 - 49

DKT/Pg 1025/1-10
RECORDING #9106173-82.

4N 20W 36

CLAIM/SITE NAME	SERIAL NUMBER	Dkt/Pg or Recording # Of ORIGINAL LOCATION	TWN	RNG	SEC(S)
		NOTICE	SHP		
1. <u>Goldwater #1</u>	AMC <u>341618</u>	<u>Br. 3284, Pg 765</u>	<u>12N</u>	<u>2W</u>	<u>5, 8</u>
2. _____	AMC _____	_____	_____	_____	_____
3. _____	AMC _____	_____	_____	_____	_____
4. _____	AMC _____	_____	_____	_____	_____
5. _____	AMC _____	_____	_____	_____	_____
6. _____	AMC _____	_____	_____	_____	_____
7. _____	AMC _____	_____	_____	_____	_____
8. _____	AMC _____	_____	_____	_____	_____
9. _____	AMC _____	_____	_____	_____	_____
10. _____	AMC _____	_____	_____	_____	_____
11. _____	AMC _____	_____	_____	_____	_____
12. _____	AMC _____	_____	_____	_____	_____
13. _____	AMC _____	_____	_____	_____	_____
14. _____	AMC _____	_____	_____	_____	_____
15. _____	AMC _____	_____	_____	_____	_____
16. _____	AMC _____	_____	_____	_____	_____
17. _____	AMC _____	_____	_____	_____	_____
18. _____	AMC _____	_____	_____	_____	_____
19. _____	AMC _____	_____	_____	_____	_____
20. _____	AMC _____	_____	_____	_____	_____
21. _____	AMC _____	_____	_____	_____	_____
22. _____	AMC _____	_____	_____	_____	_____
23. _____	AMC _____	_____	_____	_____	_____
24. _____	AMC _____	_____	_____	_____	_____
25. _____	AMC _____	_____	_____	_____	_____
26. _____	AMC _____	_____	_____	_____	_____
27. _____	AMC _____	_____	_____	_____	_____
28. _____	AMC _____	_____	_____	_____	_____
29. _____	AMC _____	_____	_____	_____	_____
30. _____	AMC _____	_____	_____	_____	_____

FILE WITH: BUREAU OF LAND MANAGEMENT, 222 NORTH CENTRAL AVENUE, PHOENIX, ARIZONA 85004-2203 and the respective county recorder, ON OR BEFORE DECEMBER 30th (NOT THE 31st). BLM requires a \$5.00 nonrefundable service charge for each mining claim, mill site or tunnel site.

This form is for the purpose of complying with the laws of the United States Department of the Interior, Bureau of Land Management and the State of Arizona pertaining to assessment work and/or notice of intention to hold. 30 USC 28, 43 CFR 3833.2, ARS 27-208. Subject to Paperwork Reduction Act and Privacy Act statements available at the BLM AZ State Office. This form is not copyrighted. It may be reproduced without restriction.

For BLM Use Only

Return Document to:

For BLM Use Only

AZ-3850-1 (July 1992)

Don Jenkins
P.O. Box 2880
Prescott, AZ 86302
Telephone # 928 713-2298

1	502	GP

RECEIVED
BLM, AZ STATE OFFICE
2002 NOV 26 A 11:30b
PHOENIX, ARIZONA

☐ **AFFIDAVIT OF PERFORMANCE OF ANNUAL WORK**
Also fill in ITEMS 1 through 9 and the reverse side of this document.

☒ **NOTICE OF INTENTION TO HOLD**
I intend to hold the claims(s)/site(s) listed on the reverse side of this document for the calendar year 2002
Also fill in ITEMS 1 through 4 and ITEM 9.

NOTICES OF INTENTION TO HOLD ARE FOR MILLSITES AND TUNNEL SITES OR FOR MINING CLAIMS WHEN ASSESSMENT WORK HAS NOT BEEN DONE, REGARDLESS OF WHETHER THE ANNUAL ASSESSMENT HAS BEEN SUSPENDED, DEFERRED, OR NOT YET ACCRUED. THE FILING OF A NOTICE OF INTENTION TO HOLD SHALL NOT RELIEVE THE OWNER OF COMPLYING WITH FEDERAL AND STATE LAWS PERTAINING TO THE PERFORMANCE OF ANNUAL ASSESSMENT WORK. NOTICES OF INTENTION TO HOLD FOR MILL SITES OR TUNNEL SITES NEED NOT BE COUNTY RECORDED. FOR MINING CLAIMS THE FORM FILED WITH THE BLM MUST BE IDENTICAL TO THE ONE THAT WAS OR WILL BE FILED WITH THE COUNTY.

Evidence of Annual Assessment Work or a Notice of Intention to Hold must be filed each calendar year following the calendar year in which the claim/site was located.

ALL CLAIMS LISTED ON A SINGLE AFFIDAVIT MUST BE CONTIGUOUS.

1. State of Arizona, County of Yavapai
2. I, (Name) Don Jenkins ss:
3. Reside at (Address) Box 2880
City Prescott, County Yavapai, State AZ, Zip 86302

being duly sworn, deposes and says that he/she is a citizen of the United States, more than eighteen years of age, that all of the facts set forth in this affidavit/notice, subject to the provisions and penalties of 18 USC 1001 pertaining to the filing of false, fictitious, or fraudulent statements with the United States, are true and correct according to the best of my knowledge, information and belief.

4. Owner's Name and Address (If not shown in items 1-3 above) CHECK HERE IF THIS IS A CHANGE OF ADDRESS ☒
Cold River Exploration Co.
P.O. Box 2880
Prescott, AZ 86302

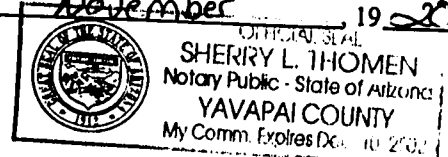
5. That I am personally acquainted with the mining claims(s). The work and improvements were made by and at the expense of the owner(s) of said claim(s). Said contiguous group of claims, listed on the reverse side of this document, are situated in the _____ Mining District, _____ County, Arizona.

6. That between the dates starting at 12 o'clock noon on September 1, 19____ And ending at 12 o'clock noon on September 1, 2002 at least \$ _____ Dollars worth of work and improvements were done and performed upon said claim(s) or upon one or more of a contiguous group of claims for the benefit of all, or wholly or partly outside of a contiguous group of claims for the benefit of all, not including the location work.

7. That the following persons were employed to perform the work and improvements described herein: _____

8. That the work and improvements performed were: _____

9. Dated: Nov. 25, 2002, Signature: Don L. Jenkins
SUBSCRIBED AND SWORN TO before me, a Notary Public, this 25 day of November, 19 2002
by Don L. Jenkins
Notary Public Sherry L. Thomen, NEE Thorman
MY COMMISSION EXPIRES 12-10-02



If the claims/sites have consecutive BLM#s and are in the same Township, Range and Section(s), they may be listed as follows:

SAMPLE 1 - 10

A MC 19640 - 49

DKT/Pg 1025/1-10
RECORDING #9106173-82.

4N 20W 36

CLAIM/SITE NAME	SERIAL NUMBER	Dkt/Pg or Recording # Of ORIGINAL LOCATION NOTICE	TWN	RNG	SEC(S)
			SHP		
1. <u>Independence #1</u>	AMC <u>341620</u>	<u>BK 3284, Pg 767</u>	<u>12 1/2 N</u>	<u>2 W</u>	<u>32</u>
2. _____	AMC _____	_____	_____	_____	_____
3. _____	AMC _____	_____	_____	_____	_____
4. _____	AMC _____	_____	_____	_____	_____
5. _____	AMC _____	_____	_____	_____	_____
6. _____	AMC _____	_____	_____	_____	_____
7. _____	AMC _____	_____	_____	_____	_____
8. _____	AMC _____	_____	_____	_____	_____
9. _____	AMC _____	_____	_____	_____	_____
10. _____	AMC _____	_____	_____	_____	_____
11. _____	AMC _____	_____	_____	_____	_____
12. _____	AMC _____	_____	_____	_____	_____
13. _____	AMC _____	_____	_____	_____	_____
14. _____	AMC _____	_____	_____	_____	_____
15. _____	AMC _____	_____	_____	_____	_____
16. _____	AMC _____	_____	_____	_____	_____
17. _____	AMC _____	_____	_____	_____	_____
18. _____	AMC _____	_____	_____	_____	_____
19. _____	AMC _____	_____	_____	_____	_____
20. _____	AMC _____	_____	_____	_____	_____
21. _____	AMC _____	_____	_____	_____	_____
22. _____	AMC _____	_____	_____	_____	_____
23. _____	AMC _____	_____	_____	_____	_____
24. _____	AMC _____	_____	_____	_____	_____
25. _____	AMC _____	_____	_____	_____	_____
26. _____	AMC _____	_____	_____	_____	_____
27. _____	AMC _____	_____	_____	_____	_____
28. _____	AMC _____	_____	_____	_____	_____
29. _____	AMC _____	_____	_____	_____	_____
30. _____	AMC _____	_____	_____	_____	_____

FILE WITH: BUREAU OF LAND MANAGEMENT, 222 NORTH CENTRAL AVENUE, PHOENIX, ARIZONA 85004-2203 and the respective county recorder, **ON OR BEFORE DECEMBER 30th (NOT THE 31st).** BLM requires a \$5.00 nonrefundable service charge for each mining claim, mill site or tunnel site.

This form is for the purpose of complying with the laws of the United States Department of the Interior, Bureau of Land Management and the State of Arizona pertaining to assessment work and/or notice of intention to hold. 30 USC 28, 43 CFR 3833.2, ARS 27-208. Subject to Paperwork Reduction Act and Privacy Act statements available at the BLM AZ State Office. This form is not copyrighted. It may be reproduced without restriction.

For BLM Use Only

Return Document to:

For BLM Use Only

AZ-3850-1 (July 1992)

Don Jenkins
P.O. BOX 2880
Prescott, AZ 86302

Telephone # (928) 713-7298

1	-	500	<u>62</u>

RECEIVED
B.L.M. AZ STATE OFFICE
2002 NOV 26 A 10:06
PHOENIX, ARIZONA



AFFIDAVIT OF PERFORMANCE OF ANNUAL WORK

Also fill in ITEMS 1 through 9 and the reverse side of this document.



NOTICE OF INTENTION TO HOLD

I intend to hold the claims(s)/site(s) listed on the reverse side of this document for the calendar year 2003
Also fill in ITEMS 1 through 4 and ITEM 9.

NOTICES OF INTENTION TO HOLD ARE FOR MILLSITES AND TUNNEL SITES OR FOR MINING CLAIMS WHEN ASSESSMENT WORK HAS NOT BEEN DONE, REGARDLESS OF WHETHER THE ANNUAL ASSESSMENT HAS BEEN SUSPENDED, DEFERRED, OR NOT YET ACCRUED. THE FILING OF A NOTICE OF INTENTION TO HOLD SHALL NOT RELIEVE THE OWNER OF COMPLYING WITH FEDERAL AND STATE LAWS PERTAINING TO THE PERFORMANCE OF ANNUAL ASSESSMENT WORK. NOTICES OF INTENTION TO HOLD FOR MILL SITES OR TUNNEL SITES NEED NOT BE COUNTY RECORDED. FOR MINING CLAIMS THE FORM FILED WITH THE BLM MUST BE IDENTICAL TO THE ONE THAT WAS OR WILL BE FILED WITH THE COUNTY.

Evidence of Annual Assessment Work or a Notice of Intention to Hold must be filed each calendar year following the calendar year in which the claim/site was located.

ALL CLAIMS LISTED ON A SINGLE AFFIDAVIT MUST BE CONTIGUOUS.

1. State of Arizona, County of Yavapai
2. I, (Name) Don Jenkins ss:
3. Reside at (Address) Box 2880
City Prescott, County Yavapai, State AZ, Zip 86302

being duly sworn, deposes and says that he/she is a citizen of the United States, more than eighteen years of age, that all of the facts set forth in this affidavit/notice, subject to the provisions and penalties of 18 USC 1001 pertaining to the filing of false, fictitious, or fraudulent statements with the United States, are true and correct according to the best of my knowledge, information and belief.

4. Owner's Name and Address (If not shown in items 1-3 above) CHECK HERE IF THIS IS A CHANGE OF ADDRESS ☒
GoldTech Engineering Co.
P.O. BOX 2880
Prescott, AZ 86302

5. That I am personally acquainted with the mining claims(s). The work and improvements were made by and at the expense of the owner(s) of said claim(s). Said contiguous group of claims, listed on the reverse side of this document, are situated in the _____ Mining District, _____ County, Arizona.


6. That between the dates starting at 12 o'clock noon on September 1, 19____ And ending at 12 o'clock noon on September 1, 20
at least \$ _____ Dollars worth of work and improvements were done and performed upon said claim(s) or upon one or more of a contiguous group of claims for the benefit of all, or wholly or partly outside of a contiguous group of claims for the benefit of all, not including the location work.

7. That the following persons were employed to perform the work and improvements described herein: _____

8. That the work and improvements performed were: _____

9. Dated: Nov. 25, 2002, Signature: Don L. Jenkins
SUBSCRIBED AND SWORN TO before me, a Notary Public, this 25 day of November

by Don L. Jenkins
Notary Public Shirley L. Thomas, Notary Public - State of Arizona
MY COMMISSION EXPIRES 12-10-02 YAVAPAI COUNTY
My Comm. Expires _____



If the claims/sites have consecutive BLM#s and are in the same Township, Range and Section(s), they may be listed as follows:

SAMPLE 1 - 10

A MC 19640 - 49

DKT/Pg 1025/1-10
RECORDING #9106173-82.

4N 20W 36

CLAIM/SITE NAME	SERIAL NUMBER	Dkt/Pg or Recording # Of ORIGINAL LOCATION NOTICE	TWN	RNG	SEC(S)
			SHP		
1. <u>Bueno #1</u>	AMC <u>353106</u>	<u>Bx 3720, Pg 316</u>	<u>11N</u>	<u>1W</u>	<u>9</u>
2. _____	AMC _____	_____	_____	_____	_____
3. _____	AMC _____	_____	_____	_____	_____
4. _____	AMC _____	_____	_____	_____	_____
5. _____	AMC _____	_____	_____	_____	_____
6. _____	AMC _____	_____	_____	_____	_____
7. _____	AMC _____	_____	_____	_____	_____
8. _____	AMC _____	_____	_____	_____	_____
9. _____	AMC _____	_____	_____	_____	_____
10. _____	AMC _____	_____	_____	_____	_____
11. _____	AMC _____	_____	_____	_____	_____
12. _____	AMC _____	_____	_____	_____	_____
13. _____	AMC _____	_____	_____	_____	_____
14. _____	AMC _____	_____	_____	_____	_____
15. _____	AMC _____	_____	_____	_____	_____
16. _____	AMC _____	_____	_____	_____	_____
17. _____	AMC _____	_____	_____	_____	_____
18. _____	AMC _____	_____	_____	_____	_____
19. _____	AMC _____	_____	_____	_____	_____
20. _____	AMC _____	_____	_____	_____	_____
21. _____	AMC _____	_____	_____	_____	_____
22. _____	AMC _____	_____	_____	_____	_____
23. _____	AMC _____	_____	_____	_____	_____
24. _____	AMC _____	_____	_____	_____	_____
25. _____	AMC _____	_____	_____	_____	_____
26. _____	AMC _____	_____	_____	_____	_____
27. _____	AMC _____	_____	_____	_____	_____
28. _____	AMC _____	_____	_____	_____	_____
29. _____	AMC _____	_____	_____	_____	_____
30. _____	AMC _____	_____	_____	_____	_____

FILE WITH: BUREAU OF LAND MANAGEMENT, 222 NORTH CENTRAL AVENUE, PHOENIX, ARIZONA 85004-2203 and the respective county recorder, ON OR BEFORE DECEMBER 30th (NOT THE 31st). BLM requires a \$5.00 nonrefundable service charge for each mining claim, mill site or tunnel site.

This form is for the purpose of complying with the laws of the United States Department of the Interior, Bureau of Land Management and the State of Arizona pertaining to assessment work and/or notice of intention to hold. 30 USC 28, 43 CFR 3833.2, ARS 27-208. Subject to Paperwork Reduction Act and Privacy Act statements available at the BLM AZ State Office. This form is not copyrighted. It may be reproduced without restriction.

For BLM Use Only

Return Document to:

For BLM Use Only

AZ-3850-1 (July 1992)

Don Jenkins
P.O. Box 2880
Prescott, AZ 86302
Telephone # (928) 713-7298

1	- 500	22

PHOENIX, ARIZONA

2002 NOV 26 A 11:11 AM

RECEIVED
B.L.M. AZ STATE OFFICE



AFFIDAVIT OF PERFORMANCE OF ANNUAL WORK

Also fill in ITEMS 1 through 9 and the reverse side of this document.



NOTICE OF INTENTION TO HOLD

I intend to hold the claims(s)/site(s) listed on the reverse side of this document for the calendar year 2003
Also fill in ITEMS 1 through 4 and ITEM 9.

NOTICES OF INTENTION TO HOLD ARE FOR MILLSITES AND TUNNEL SITES OR FOR MINING CLAIMS WHEN ASSESSMENT WORK HAS NOT BEEN DONE, REGARDLESS OF WHETHER THE ANNUAL ASSESSMENT HAS BEEN SUSPENDED, DEFERRED, OR NOT YET ACCRUED. THE FILING OF A NOTICE OF INTENTION TO HOLD SHALL NOT RELIEVE THE OWNER OF COMPLYING WITH FEDERAL AND STATE LAWS PERTAINING TO THE PERFORMANCE OF ANNUAL ASSESSMENT WORK. NOTICES OF INTENTION TO HOLD FOR MILL SITES OR TUNNEL SITES NEED NOT BE COUNTY RECORDED. FOR MINING CLAIMS THE FORM FILED WITH THE BLM MUST BE IDENTICAL TO THE ONE THAT WAS OR WILL BE FILED WITH THE COUNTY.

Evidence of Annual Assessment Work or a Notice of Intention to Hold must be filed each calendar year following the calendar year in which the claim/site was located.

ALL CLAIMS LISTED ON A SINGLE AFFIDAVIT MUST BE CONTIGUOUS.

1. State of Arizona, County of Yavapai
2. I, (Name) Don Jenkins ss:
3. Reside at (Address) Box 2880
City Prescott, County Yavapai, State AZ, Zip 86302

being duly sworn, deposes and says that he/she is a citizen of the United States, more than eighteen years of age, that all of the facts set forth in this affidavit/notice, subject to the provisions and penalties of 18 USC 1001 pertaining to the filing of false, fictitious, or fraudulent statements with the United States, are true and correct according to the best of my knowledge, information and belief.

4. Owner's Name and Address (If not shown in items 1-3 above) CHECK HERE IF THIS IS A CHANGE OF ADDRESS ☒
Gold River Exploration Co.
P.O. Box 2880
Prescott, AZ 86302

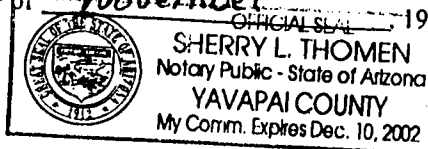
5. That I am personally acquainted with the mining claims(s). The work and improvements were made by and at the expense of the owner(s) of said claim(s). Said contiguous group of claims, listed on the reverse side of this document, are situated in the _____ Mining District, _____ County, Arizona.

6. That between the dates starting at 12 o'clock noon on September 1, 19____ And ending at 12 o'clock noon on September 1, 20
at least \$ _____ Dollars worth of work and improvements were done and performed upon said claim(s) or upon one or more of a contiguous group of claims for the benefit of all, or wholly or partly outside of a contiguous group of claims for the benefit of all, not including the location work.

7. That the following persons were employed to perform the work and improvements described herein: _____

8. That the work and improvements performed were: _____

9. Dated: Nov. 25, 2002, Signature: Don L. Jenkins
SUBSCRIBED AND SWORN TO before me, a Notary Public, this 25 day of November, 19 2002
by Don L. Jenkins
Notary Public Sherry L. Thomen, Notary
MY COMMISSION EXPIRES 12-10-02



If the claims/sites have consecutive BLM#s and are in the same Township, Range and Section(s), they may be listed as follows:

SAMPLE 1 - 10

A MC 19640 - 49

DKT/Pg 1025/1-10
RECORDING #9106173-82.

4N 20W 36

CLAIM/SITE NAME	SERIAL NUMBER	Dkt/Pg or Recording # Of ORIGINAL LOCATION NOTICE	TWN	RNG	SEC(S)
			SHP		
1. <u>BC-1</u>	<u>AMC 341615</u>	<u>BK 3284, Pg 757</u>	<u>12N</u>	<u>2W</u>	<u>5</u>
2. _____	AMC _____	_____	_____	_____	_____
3. _____	AMC _____	_____	_____	_____	_____
4. _____	AMC _____	_____	_____	_____	_____
5. _____	AMC _____	_____	_____	_____	_____
6. _____	AMC _____	_____	_____	_____	_____
7. _____	AMC _____	_____	_____	_____	_____
8. _____	AMC _____	_____	_____	_____	_____
9. _____	AMC _____	_____	_____	_____	_____
10. _____	AMC _____	_____	_____	_____	_____
11. _____	AMC _____	_____	_____	_____	_____
12. _____	AMC _____	_____	_____	_____	_____
13. _____	AMC _____	_____	_____	_____	_____
14. _____	AMC _____	_____	_____	_____	_____
15. _____	AMC _____	_____	_____	_____	_____
16. _____	AMC _____	_____	_____	_____	_____
17. _____	AMC _____	_____	_____	_____	_____
18. _____	AMC _____	_____	_____	_____	_____
19. _____	AMC _____	_____	_____	_____	_____
20. _____	AMC _____	_____	_____	_____	_____
21. _____	AMC _____	_____	_____	_____	_____
22. _____	AMC _____	_____	_____	_____	_____
23. _____	AMC _____	_____	_____	_____	_____
24. _____	AMC _____	_____	_____	_____	_____
25. _____	AMC _____	_____	_____	_____	_____
26. _____	AMC _____	_____	_____	_____	_____
27. _____	AMC _____	_____	_____	_____	_____
28. _____	AMC _____	_____	_____	_____	_____
29. _____	AMC _____	_____	_____	_____	_____
30. _____	AMC _____	_____	_____	_____	_____

FILE WITH: BUREAU OF LAND MANAGEMENT, 222 NORTH CENTRAL AVENUE, PHOENIX, ARIZONA 85004-2203 and the respective county recorder, ON OR BEFORE DECEMBER 30th (NOT THE 31st). BLM requires a \$5.00 nonrefundable service charge for each mining claim, mill site or tunnel site.

This form is for the purpose of complying with the laws of the United States Department of the Interior, Bureau of Land Management and the State of Arizona pertaining to assessment work and/or notice of intention to hold. 30 USC 28, 43 CFR 3833.2, ARS 27-208. Subject to Paperwork Reduction Act and Privacy Act statements available at the BLM AZ State Office. This form is not copyrighted. It may be reproduced without restriction.

For BLM Use Only

Return Document to:

For BLM Use Only

AZ-3850-1 (July 1992)

PHOENIX, ARIZONA

2002 NOV 26 A 11:05

RECEIVED
L.M. AZ STATE OFFICE

Telephone # ()



AFFIDAVIT OF PERFORMANCE OF ANNUAL WORK

Also fill in ITEMS 1 through 9 and the reverse side of this document.



NOTICE OF INTENTION TO HOLD

I intend to hold the claims(s)/site(s) listed on the reverse side of this document for the calendar year 2003
Also fill in ITEMS 1 through 4 and ITEM 9.

NOTICES OF INTENTION TO HOLD ARE FOR MILLSITES AND TUNNEL SITES OR FOR MINING CLAIMS WHEN ASSESSMENT WORK HAS NOT BEEN DONE, REGARDLESS OF WHETHER THE ANNUAL ASSESSMENT HAS BEEN SUSPENDED, DEFERRED, OR NOT YET ACCRUED. THE FILING OF A NOTICE OF INTENTION TO HOLD SHALL NOT RELIEVE THE OWNER OF COMPLYING WITH FEDERAL AND STATE LAWS PERTAINING TO THE PERFORMANCE OF ANNUAL ASSESSMENT WORK. NOTICES OF INTENTION TO HOLD FOR MILL SITES OR TUNNEL SITES NEED NOT BE COUNTY RECORDED. FOR MINING CLAIMS THE FORM FILED WITH THE BLM MUST BE IDENTICAL TO THE ONE THAT WAS OR WILL BE FILED WITH THE COUNTY.

Evidence of Annual Assessment Work or a Notice of Intention to Hold must be filed each calendar year following the calendar year in which the claim/site was located.

ALL CLAIMS LISTED ON A SINGLE AFFIDAVIT MUST BE CONTIGUOUS.

1. State of Arizona, County of Yavapai

2. I, (Name) Don L. Jenkins ss:

3. Reside at (Address) Box 2880
City Prescott, County Yavapai, State AZ, Zip 86302

being duly sworn, deposes and says that he/she is a citizen of the United States, more than eighteen years of age, that all of the facts set forth in this affidavit/notice, subject to the provisions and penalties of 18 USC 1001 pertaining to the filing of false, fictitious, or fraudulent statements with the United States, are true and correct according to the best of my knowledge, information and belief.

4. Owner's Name and Address (If not shown in items 1-3 above) CHECK HERE IF THIS IS A CHANGE OF ADDRESS ☒
Gold River Exploration Co.
P.O. Box 2880
Prescott, AZ 86302

5. That I am personally acquainted with the mining claims(s). The work and improvements were made by and at the expense of the owner(s) of said claim(s). Said contiguous group of claims, listed on the reverse side of this document, are situated in the _____ Mining District, _____ County, Arizona.

6. That between the dates starting at 12 o'clock noon on September 1, 19____ And ending at 12 o'clock noon on September 1, 20
at least \$ _____ Dollars worth of work and improvements were done and performed upon said claim(s) or upon one or more of a contiguous group of claims for the benefit of all, or wholly or partly outside of a contiguous group of claims for the benefit of all, not including the location work.

7. That the following persons were employed to perform the work and improvements described herein: _____

8. That the work and improvements performed were: _____

9 Dated: Nov. 25, 2002, Signature: Don L. Jenkins

SUBSCRIBED AND SWORN TO before me, a Notary Public, this 25 day of November

by Don L. Jenkins

Notary Public Sherry L. Thomas, DEC Thomas

MY COMMISSION EXPIRES 12-10-02



OFFICIAL
SHERRY L. THOMAS
Notary Public - State of Arizona
YAVAPAI COUNTY
My Comm. Expires Dec 10, 2002

If the claims/sites have consecutive BLM#s and are in the same Township, Range and Section(s), they may be listed as follows:

SAMPLE 1 - 10

A MC 19640 - 49

DKT/Pg 1025/1-10
RECORDING #9106173-82.

4N 20W 36

CLAIM/SITE NAME	SERIAL NUMBER	Dkt/Pg or Recording # Of ORIGINAL LOCATION NOTICE	TWN	RNG	SEC(S)
			SHP		
1. Oro Cache #1	AMC 348190	BK 3470, Pg 789	12N	3W	1
2.	AMC				
3.	AMC				
4.	AMC				
5.	AMC				
6.	AMC				
7.	AMC				
8.	AMC				
9.	AMC				
10.	AMC				
11.	AMC				
12.	AMC				
13.	AMC				
14.	AMC				
15.	AMC				
16.	AMC				
17.	AMC				
18.	AMC				
19.	AMC				
20.	AMC				
21.	AMC				
22.	AMC				
23.	AMC				
24.	AMC				
25.	AMC				
26.	AMC				
27.	AMC				
28.	AMC				
29.	AMC				
30.	AMC				

FILE WITH: BUREAU OF LAND MANAGEMENT, 222 NORTH CENTRAL AVENUE, PHOENIX, ARIZONA 85004-2203 and the respective county recorder, ON OR BEFORE DECEMBER 30th (NOT THE 31st). BLM requires a \$5.00 nonrefundable service charge for each mining claim, mill site or tunnel site.

This form is for the purpose of complying with the laws of the United States Department of the Interior, Bureau of Land Management and the State of Arizona pertaining to assessment work and/or notice of intention to hold. 30 USC 28, 43 CFR 3833.2, ARS 27-208. Subject to Paperwork Reduction Act and Privacy Act statements available at the BLM AZ State Office. This form is not copyrighted. It may be reproduced without restriction.

For BLM Use Only

DON L. JENKINS
Certified Professional Geologist
Mining Engineer

Bureau of Land Management
Arizona State Office
222 N. Central Ave., Suite 101
Phoenix, AZ 85004-2203

Jan. 21, 2003

Attention: Mary Hyde

Hi Mary;

At your request I have changed the enclosed Notice of Intent to Hold documents to Affidavit of Annual Assessment Work.....to reflect what should have been filed in the first place. I appreciate you bringing this matter to my attention and for your patience in allowing us to get it corrected and properly filed. I have made copies so there is no need to return unless this is standard procedure for the BLM. I would of course appreciate a return letter or notice that reflects the change and that our claims are valid.

Sincerely,


Don L. Jenkins

P.O. BOX 2880.....PRESCOTT, ARIZONA 86302

United States Department of the Interior
Bureau of Land Management
 BUSINESS & SUPPORT SVCS DIV
 222 N CENTRAL AVE
 PHOENIX, AZ 85004 -2203
 Phone: (602) 417-9200

Receipt

No

597134

Transaction #: 623028

Date of Transaction: 11/26/2002

CUSTOMER: GOLDTECH ENGINEERING CO
 HC 68 BOX 222
 KIRKLAND, AZ 86332

LINE #	QTY	DESCRIPTION	REMARKS	UNIT PRICE	TOTAL
1	1.00	LOCATABLE MINERALS / MINING CLAIMS-NOT NEW-UNADJUD, ONE AUTH NO. ONLY / MINING CLAIM MONEY RECEIVED (455) CASES: AMC355478/\$50.00	POL 2002 (10)	- n/a -	50.00
TOTAL:					\$50.00

PAYMENT INFORMATION

1	AMOUNT:	\$50.00	POSTMARKED:	N/A
	TYPE:	CHECK	RECEIVED:	11/26/2002
	CHECK NO:	1013		
	NAME:	GOLDTECH ENGINEERING CO HC 68 BOX 222 KIRKLAND AZ 86332		

REMARKS

This receipt was generated by the automated BLM Collections and Billing System and is a paper representation of a portion of the official electronic record contained therein.

UNITED STATES
DEPARTMENT OF THE INTERIOR
BUREAU OF LAND MANAGEMENT

MAINTENANCE FEE WAIVER CERTIFICATION

SEE INSTRUCTIONS ON REVERSE

AMC 355417
AMC 355478
AMC 354297

FORM APPROVED
OMB NO. 1004-0114
Expires: December 31, 2002

520

AMC 341615, 353106, 348190, 355377

1. This small miner waiver is filed for the assessment year beginning at noon on September 1, 2001 and ending at noon on September 1, 2002.
2. The undersigned and all related parties owned ten or fewer mining claims, mill, or tunnel sites located and maintained on Federal lands in the United States of America on September 1, 2002.
3. The undersigned have performed the assessment work required by law for each mining claim listed prior to filing this waiver and understand that by filing this form; an affidavit of assessment work must be recorded by the December 30th following the filing of this waiver.
4. The undersigned understand that if the assessment work obligation has not yet come due under 30 U.S.C. 28 (for those claims in their first assessment year only); a notice of intent to hold reciting this condition must be recorded by the December 30th following the filing of this waiver.
5. The undersigned understand that mill and tunnel sites may also be listed upon this waiver and be waived from payment of the maintenance fee; and that a notice of intent to hold for these sites is required to be recorded by the December 30th immediately following the filing of this waiver.
6. The undersigned understand and acknowledge that pursuant to 43 U.S.C. 1212 and 18 U.S.C. 1001; the filing or recording of a false, fictitious, or fraudulent document with the Bureau of Land Management may result in a fine of up to \$250,000, a prison term not to exceed five years, or both.
7. The mining claims, mill or tunnel sites for which this waiver from payment of the maintenance fees is requested are:

CLAIM OR SITE NAME	BLM RECORDATION SERIAL NUMBER
1. BC-1	341615
2. Donielle Lode #1	341617
3. Goldwater #1	341618
4. Independence #1	341620
5. Bueno #1	353106
6. Ono Cache #1	348190
7. Riverbend	355377
8. Crown #2	354298
9. Ash Creek #1	355478
10. Lost Nugget	355417

The owner(s) (claimants) of the above mining claims and sites are:

Don L. Jenkins
(Owner's Name - Please Print)
HC 68, Box 222
(Street or P.O. Box)
Kirkland AZ 86332
(City) (State) (Zip Code)

Don L. Jenkins
(Owner's Signature)

Gold River Exploration Co.
(Owner's Name - Please Print)
P.O. Box 2880
(Street or P.O. Box)
Prescott AZ 86382
(City) (State) (Zip Code)

Don L. Jenkins, Owner/Agent
(Owner's Signature)

LARRY T. JENKINS
(Owner's Name - Please Print)
P.O. Box 1059
(Street or P.O. Box)
Corvallis Montana 59828
(City) (State) (Zip Code)

Larry T. Jenkins
(Owner's Signature)

ENTERED IN COMPUTER
9/26/02

Bonnie Miller
(Owner's Name - Please Print)

P.O. Box 10292
(Street or P.O. Box)

Dulcie Jenkins
(Owner's Name - Please Print)

P.O. Box 1059
(Street or P.O. Box)

Tatam Hughey
(Owner's Name - Please Print)

1053 Sandretto Drive
(Street or P.O. Box)

(Owner's Name - Please Print)

(Street or P.O. Box)

Donnis Miller
(Owner's Signature)

Prescott
(City)

AZ
(State)

86304
(Zip Code)

Dulcie Jenkins
(Owner's Signature)

Corvallis
(City)

MT
(State)

59828
(Zip Code)

Tatam Hughey
(Owner's Signature)

Prescott
(City)

AZ
(State)

86305
(Zip Code)

(Owner's Signature)

(City)

(State)

(Zip Code)

INSTRUCTIONS

1. This certification is made under the provisions of § 1744 of Title 43 and § 28-28k of Title 30 of the United States Code; and the regulations thereunder (43 CFR Part 3830).
2. The claimant(s) must fill in the dates in paragraph 1 for the beginning and ending of the assessment year for which this waiver is sought.
3. The claimant(s) must fill in the date in paragraph 2 for the beginning of the assessment year for which this waiver is sought.
4. All claim and site names and Bureau of Land Management (BLM) serial numbers must be listed for the mining claims, mill sites, and tunnel sites for which the waiver is sought.
5. All owners of the mining claims, mill sites, and tunnel sites and their addresses must be given.
6. This waiver form must be signed by all the claimants or their designated agent, in original form. If an agent is designated, a notarized designation of agent, signed by all of the claimants with proper address given, must be submitted with this waiver.

7. This form must be filed no later than September 1st for the upcoming assessment year in the BLM State Office where the mining claims or sites are recorded, or the waiver cannot be granted by the BLM. (Example: to obtain a waiver for the assessment year 2000, which begins at noon on September 1, 1999, you must qualify for and file for a waiver no later than September 1, 1999 in the proper BLM State Office).
8. For all mining claims which require assessment work, you must record an affidavit of labor on or before the December 30th immediately following the filing of this waiver. For all other mining claims or sites waived, you must record a notice of intent to hold on or before the December 30th immediately following the filing of this waiver.
9. Mill and tunnel sites may also be listed upon this waiver and be waived from payment of the maintenance fee. A notice of intent to hold for these sites is required to be filed by the December 30th following the filing of this waiver.

NOTICE/BURDEN HOURS STATEMENT

The Privacy Act of 1974, as amended, and the regulation in 43 CFR 2.48(d) provide that you be furnished the following information in connection with the information required by this certification of waiver from rental fees.

AUTHORITY: 30 U.S.C. 28-28k; 43 U.S.C. 1201, 1457, 1740, and 1744; and 43 CFR 3830.

PRINCIPLE PURPOSE: This information is to be used to verify that the owner(s) (claimants) of a mining claim has complied with 30 U.S.C. 28f and is entitled to perform assessment work in lieu of paying the maintenance fee for the mining claims listed on this form.

ROUTINE USE: (1) Adjudication of the claimant(s) certification of waiver from paying the maintenance fee otherwise required by 30 U.S.C. 28f. (2) Disclosure may be made to appropriate Federal agencies when location is made within the agency's geographic area of responsibility. (3) Information from the record and/or the record will be transferred to the appropriate Federal, State, or local agency, or a member of the public in response to a specific request for pertinent information. (4) Information may also be provided to the Department of Justice or in a proceeding before a court or adjudicative body; or to Federal, State, local or foreign agencies when needed for enforcement of civil or criminal codes or applicable regulations concerning title rights upon the public land.

EFFECT OF NOT PROVIDING INFORMATION: Disclosure of this information is required by 30 U.S.C. 28f and 43 CFR Part 3830 for those qualified claimants wishing to take the small miner waiver allowed. Failure to supply the information required in this form to support the claimants certification of waiver from payment of the otherwise required maintenance fees will result in the waiver being disallowed and the mining claims subject to forfeiture by BLM under 30 U.S.C. 28i.

The Paperwork Reduction Act of 1995 requires us to inform you that:

This information is being collected to allow the BLM to determine if you qualify for a waiver from the payment of \$100 per mining claim or site maintenance fee established in 30 U.S.C. 28f and the implementing regulations at 43 CFR 3830. A response to this request is required in accordance with the statute to obtain your benefit.

BLM would like you to know that you do not have to respond to this, or any other, Federal agency-sponsored information collection unless it displays a currently valid OMB control number.

Public reporting burden for this form is estimated to average 8 minutes (0.133 hours) per response, including time to review instructions, gathering and maintaining data, and completing and reviewing the form. Direct comments regarding this burden estimate, or any other aspect of this form, to the U.S. Department of the Interior, Bureau of Land Management, (1004-0114) Bureau Clearance Officer (WO-630), Mail Stop 401 LS, 249 C St., N.W., Washington, D.C. 20240.

FOR OFFICIAL USE ONLY

STATE OF ARIZONA
BUREAU OF LAND MANAGEMENT
HOEN, ARIZONA

2002 AUG 27 A 10:14

RECEIVED
BUREAU OF LAND MANAGEMENT

DOR L. JERKINS
Certified Professional Geologist
Mining Engineer

please find attached 2002 Maintenance
Fee Waiver Certification.

Please return to my Montana
address below.

Thanks
Dor Jenkins

ARIZONA
STATE OFFICE
PHOENIX, ARIZONA

2002 AUG 21 A 10:14

RECEIVED
BUREAU OF
LAND MANAGEMENT

P.O. Box 1059 Corvallis, MT 59828

Receipt No. 427638

Trans No. 448630

LEAD FILE #'S

Am 355478, 355417
354297, 353102, 348190
341615

AMC Number	Code	Amount
3411615	480	5.00
3411617-3411618		10.00
3411620		5.00
348190		5.00
353106		5.00
354298		5.00
355417		5.00
355418 - 355418		10.00
355377		5.00
355377	480	5.00
355478	"	5.00
TOTAL:	480	\$50.00

Date of Doc 12/27/01

Date of Rec't 1/3/02

Amount Rec'd 50.00

Amount Earned \$ 50.00

480 POL
481 NOI
482 MAINT
396 TRANS
635 AMEND

AMC Number	Code	Amount
TOTAL:		\$

Date Entered: 5/1/02 TK

Date Verified: 3/28/2002 RE

Sent to Accts: 3/28/2002

Date Earned: _____

NOTES:

United States Department of the Interior
Bureau of Land Management
BUSINESS & SUPPORT SVCS DIV
222 N CENTRAL AVE
PHOENIX, AZ 85004 -2203
Phone: (602) 417-9200

Receipt

No:

427638

Transaction #: 448630**Date of Transaction:** 01/03/2002

CUSTOMER: DON JENKINS
GOLD RIVER EXLORATION CO
HC 68, BOX 222
KIRKLAND, AZ 86332

LINE #	QTY	COMMODITY / SUBJECT / ACTION / PRODUCT	REMARKS	UNIT PRICE	TOTAL
1	1.00	LOCATABLE MINERALS / MINING CLAIMS-NOT NEW-UNADJUD, ONE AUTH NO. ONLY / MINING CLAIM MONEY RECEIVED (455)	POL 2001 (10)	- n/a -	\$50.00
TOTAL:					\$50.00

PAYMENT INFORMATION

1	AMOUNT:	\$50.00	POSTMARKED:	N/A
	TYPE:	CHECK	RECEIVED:	01/03/2002
	CHECK NO:	1008		
	NAME:	GOLD RIVER EXLORATION CO JENKINS, DON HC 68, BOX 222 KIRKLAND AZ 86332		

REMARKS**CASE SERIAL NUMBER INFORMATION**

TRNS #	LINE #	CASES
448630	1	AMC355478/\$50.00

This receipt was generated by the automated BLM Collections and Billings System and is a paper representation of a portion of the official electronic record contained therein.

Return Document to:

For BLM Use Only

AZ-3850-1 (July 1992)

Don Jenkins
HC 68 Box 222
Kirkland, AZ 86332
Telephone # (928) 442-9768

1 x 5.00 = 5.00
TES.



AFFIDAVIT OF PERFORMANCE OF ANNUAL WORK.

Also fill in ITEMS 1 through 9 and the reverse side of this document.



NOTICE OF INTENTION TO HOLD

I intend to hold the claims(s)/site(s) listed on the reverse side of this document for the calendar year 19__.
Also fill in ITEMS 1 through 4 and ITEM 9.

NOTICES OF INTENTION TO HOLD ARE FOR MILLSITES AND TUNNEL SITES OR FOR MINING CLAIMS WHEN ASSESSMENT WORK HAS NOT BEEN DONE, REGARDLESS OF WHETHER THE ANNUAL ASSESSMENT HAS BEEN SUSPENDED, DEFERRED, OR NOT YET ACCRUED. THE FILING OF A NOTICE OF INTENTION TO HOLD SHALL NOT RELIEVE THE OWNER OF COMPLYING WITH FEDERAL AND STATE LAWS PERTAINING TO THE PERFORMANCE OF ANNUAL ASSESSMENT WORK. NOTICES OF INTENTION TO HOLD FOR MILL SITES OR TUNNEL SITES NEED NOT BE COUNTY RECORDED. FOR MINING CLAIMS THE FORM FILED WITH THE BLM MUST BE IDENTICAL TO THE ONE THAT WAS OR WILL BE FILED WITH THE COUNTY.

Evidence of Annual Assessment Work or a Notice of Intention to Hold must be filed each calendar year following the calendar year in which the claim/site was located.

ALL CLAIMS LISTED ON A SINGLE AFFIDAVIT MUST BE CONTIGUOUS.

1. State of Arizona, County of Yavapai ss:
2. I, (Name) Don Jenkins
3. Reside at (Address) HC 68 Box 222
City Kirkland, County Yavapai, State AZ, Zip 86332

being duly sworn, deposes and says that he/she is a citizen of the United States, more than eighteen years of age, that all of the facts set forth in this affidavit/notice, subject to the provisions and penalties of 18 USC 1001 pertaining to the filing of false, fictitious, or fraudulent statements with the United States, are true and correct according to the best of my knowledge, information and belief.

4. Owner's Name and Address (If not shown in items 1-3 above) CHECK HERE IF THIS IS A CHANGE OF ADDRESS ☐

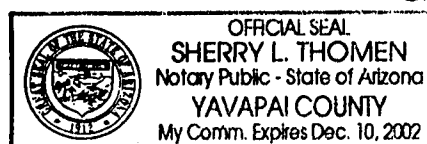
5. That I am personally acquainted with the mining claims(s). The work and improvements were made by and at the expense of the owner(s) of said claim(s). Said contiguous group of claims, listed on the reverse side of this document, are situated in the Hassayampa Mining District, Yavapai County, Arizona.

6. That between the dates starting at 12 o'clock noon on September 1, 1999 And ending at 12 o'clock noon on September 1, 2001 at least \$ 100.00 Dollars worth of work and improvements were done and performed upon said claim(s) or upon one or more of a contiguous group of claims for the benefit of all, or wholly or partly outside of a contiguous group of claims for the benefit of all, not including the location work.

7. That the following persons were employed to perform the work and improvements described herein: Don Jenkins and Jiti Lee

8. That the work and improvements performed were: Reclaimed Shaft headframe, opened up decline

9. Dated: 12/30/2001, Signature: Don L. Jenkins
SUBSCRIBED AND SWORN TO before me, a Notary Public, this 20 day of December, 2001
by Don L. Jenkins
Notary Public Sherry L. Thomen, NEE Thomen
MY COMMISSION EXPIRES 12-10-02



ENTERED INTO COMPUTER
3/1/02

VERIFIED
CS 3/28/02

If the claims/sites have consecutive BLM#s and are in the same Township, Range and Section(s), they may be listed as follows:

SAMPLE 1 - 10 A MC 19640 - 49 DKT/Pg 1025/1-10 4N 20W 36
RECORDING #9106173-82.

CLAIM/SITE NAME	SERIAL NUMBER	Dkt/Pg or Recording # OF ORIGINAL LOCATION NOTICE	TWN	RNG	SEC(S)
			SHP		
1. <u>Donielle Lode #1</u>	<u>AMC 341617</u>	<u>BK 3284, Pg 777</u>	<u>12 1/2 N</u>	<u>3W</u>	<u>26</u>
2. _____	AMC _____	_____	_____	_____	_____
3. _____	AMC _____	_____	_____	_____	_____
4. _____	AMC _____	_____	_____	_____	_____
5. _____	AMC _____	_____	_____	_____	_____
6. _____	AMC _____	_____	_____	_____	_____
7. _____	AMC _____	_____	_____	_____	_____
8. _____	AMC _____	_____	_____	_____	_____
9. _____	AMC _____	_____	_____	_____	_____
10. _____	AMC _____	_____	_____	_____	_____
11. _____	AMC _____	_____	_____	_____	_____
12. _____	AMC _____	_____	_____	_____	_____
13. _____	AMC _____	_____	_____	_____	_____
14. _____	AMC _____	_____	_____	_____	_____
15. _____	AMC _____	_____	_____	_____	_____
16. _____	AMC _____	_____	_____	_____	_____
17. _____	AMC _____	_____	_____	_____	_____
18. _____	AMC _____	_____	_____	_____	_____
19. _____	AMC _____	_____	_____	_____	_____
20. _____	AMC _____	_____	_____	_____	_____
21. _____	AMC _____	_____	_____	_____	_____
22. _____	AMC _____	_____	_____	_____	_____
23. _____	AMC _____	_____	_____	_____	_____
24. _____	AMC _____	_____	_____	_____	_____
25. _____	AMC _____	_____	_____	_____	_____
26. _____	AMC _____	_____	_____	_____	_____
27. _____	AMC _____	_____	_____	_____	_____
28. _____	AMC _____	_____	_____	_____	_____
29. _____	AMC _____	_____	_____	_____	_____
30. _____	AMC _____	_____	_____	_____	_____

FILE WITH: BUREAU OF LAND MANAGEMENT, 222 NORTH CENTRAL AVENUE, PHOENIX, ARIZONA 85004-2203 and the respective county recorder, ON OR BEFORE DECEMBER 30th (NOT THE 31st). BLM requires a \$5.00 nonrefundable service charge for each mining claim, mill site or tunnel site.

This form is for the purpose of complying with the laws of the United States Department of the Interior, Bureau of Land Management and the State of Arizona pertaining to assessment work and/or notice of intention to hold. 30 USC 28, 43 CFR 3833.2, ARS 27-208. Subject to Paperwork Reduction Act and Privacy Act statements available at the BLM AZ State Office. This form is not copyrighted. It may be reproduced without restriction.

For BLM Use Only

RECEIVED
BUREAU OF
LAND MANAGEMENT
2001 DEC 27 A 10:06
ARIZONA
STATE OFFICE
PHOENIX, ARIZONA

Return Document to:

For BLM Use Only

AZ-3850-1 (July 1992)

Don Jenkins
HC 68, Box 222
Kirkland, AZ 86332
Telephone # (928) 442-9768

$1 \times 5.00 = 5.00$
<u>TES</u>



AFFIDAVIT OF PERFORMANCE OF ANNUAL WORK.

Also fill in ITEMS 1 through 9 and the reverse side of this document.



NOTICE OF INTENTION TO HOLD

I intend to hold the claims(s)/site(s) listed on the reverse side of this document for the calendar year 19__.
Also fill in ITEMS 1 through 4 and ITEM 9.

NOTICES OF INTENTION TO HOLD ARE FOR MILLSITES AND TUNNEL SITES OR FOR MINING CLAIMS WHEN ASSESSMENT WORK HAS NOT BEEN DONE, REGARDLESS OF WHETHER THE ANNUAL ASSESSMENT HAS BEEN SUSPENDED, DEFERRED, OR NOT YET ACCRUED. THE FILING OF A NOTICE OF INTENTION TO HOLD SHALL NOT RELIEVE THE OWNER OF COMPLYING WITH FEDERAL AND STATE LAWS PERTAINING TO THE PERFORMANCE OF ANNUAL ASSESSMENT WORK. NOTICES OF INTENTION TO HOLD FOR MILL SITES OR TUNNEL SITES NEED NOT BE COUNTY RECORDED. FOR MINING CLAIMS THE FORM FILED WITH THE BLM MUST BE IDENTICAL TO THE ONE THAT WAS OR WILL BE FILED WITH THE COUNTY.

Evidence of Annual Assessment Work or a Notice of Intention to Hold must be filed each calendar year following the calendar year in which the claim/site was located.

ALL CLAIMS LISTED ON A SINGLE AFFIDAVIT MUST BE CONTIGUOUS.

1. State of Arizona, County of Yavapai ss:
2. I, (Name) Don Jenkins
3. Reside at (Address) HC 68, Box 222
City Kirkland, County Yavapai, State AZ, Zip 86332

being duly sworn, deposes and says that he/she is a citizen of the United States, more than eighteen years of age, that all of the facts set forth in this affidavit/notice, subject to the provisions and penalties of 18 USC 1001 pertaining to the filing of false, fictitious, or fraudulent statements with the United States, are true and correct according to the best of my knowledge, information and belief.

4. Owner's Name and Address (If not shown in items 1-3 above) CHECK HERE IF THIS IS A CHANGE OF ADDRESS ☐

GOLD RIVER Exploration Co.
HC 68, Box 222
Kirkland, AZ 86332


5. That I am personally acquainted with the mining claims(s). The work and improvements were made by and at the expense of the owner(s) of said claim(s). Said contiguous group of claims, listed on the reverse side of this document, are situated in the Hassayampa Mining District, Yavapai County, Arizona.

6. That between the dates starting at 12 o'clock noon on September 1, 1999 And ending at 12 o'clock noon on September 1, 2001 at least \$ 100 Dollars worth of work and improvements were done and performed upon said claim(s) or upon one or more of a contiguous group of claims for the benefit of all, or wholly or partly outside of a contiguous group of claims for the benefit of all, not including the location work.

7. That the following persons were employed to perform the work and improvements described herein: Don Jenkins
and Scott Stoddard

8. That the work and improvements performed were: Mapped and Sampled upper drift

9. Dated: 12/20/2001, Signature: Don L. Jenkins
SUBSCRIBED AND SWORN TO before me, a Notary Public, this 20 day of December, 19 2001
by Don L. Jenkins
Notary Public Sherry L. Thomen
MY COMMISSION EXPIRES 12-10-02



ENTERED INTO COMPUTER
3/28/02 R2

VERIFIED
3/28/02 R2

If the claims/sites have consecutive BLM#s and are in the same Township, Range and Section(s), they may be listed as follows:

SAMPLE 1 - 10

A MC 19640 - 49

DKT/Pg 1025/1-10
RECORDING #9106173-82.

4N 20W 36

CLAIM/SITE NAME	SERIAL NUMBER	Dkt/Pg or Recording # OF ORIGINAL LOCATION NOTICE	TWN	RNG	SEC(S)
			SHP		
1. <u>Independence #1</u>	AMC <u>3416 20</u>	<u>BK3284 Pg 767</u>	<u>12 1/2 N</u>	<u>2W</u>	<u>32</u>
2. _____	AMC _____	_____	_____	_____	_____
3. _____	AMC _____	_____	_____	_____	_____
4. _____	AMC _____	_____	_____	_____	_____
5. _____	AMC _____	_____	_____	_____	_____
6. _____	AMC _____	_____	_____	_____	_____
7. _____	AMC _____	_____	_____	_____	_____
8. _____	AMC _____	_____	_____	_____	_____
9. _____	AMC _____	_____	_____	_____	_____
10. _____	AMC _____	_____	_____	_____	_____
11. _____	AMC _____	_____	_____	_____	_____
12. _____	AMC _____	_____	_____	_____	_____
13. _____	AMC _____	_____	_____	_____	_____
14. _____	AMC _____	_____	_____	_____	_____
15. _____	AMC _____	_____	_____	_____	_____
16. _____	AMC _____	_____	_____	_____	_____
17. _____	AMC _____	_____	_____	_____	_____
18. _____	AMC _____	_____	_____	_____	_____
19. _____	AMC _____	_____	_____	_____	_____
20. _____	AMC _____	_____	_____	_____	_____
21. _____	AMC _____	_____	_____	_____	_____
22. _____	AMC _____	_____	_____	_____	_____
23. _____	AMC _____	_____	_____	_____	_____
24. _____	AMC _____	_____	_____	_____	_____
25. _____	AMC _____	_____	_____	_____	_____
26. _____	AMC _____	_____	_____	_____	_____
27. _____	AMC _____	_____	_____	_____	_____
28. _____	AMC _____	_____	_____	_____	_____
29. _____	AMC _____	_____	_____	_____	_____
30. _____	AMC _____	_____	_____	_____	_____

FILE WITH: BUREAU OF LAND MANAGEMENT, 222 NORTH CENTRAL AVENUE, PHOENIX, ARIZONA 85004-2203 and the respective county recorder, ON OR BEFORE DECEMBER 30th (NOT THE 31st). BLM requires a \$5.00 nonrefundable service charge for each mining claim, mill site or tunnel site.

This form is for the purpose of complying with the laws of the United States Department of the Interior, Bureau of Land Management and the State of Arizona pertaining to assessment work and/or notice of intention to hold. 30 USC 28, 43 CFR 3833.2, ARS 27-208. Subject to Paperwork Reduction Act and Privacy Act statements available at the BLM AZ State Office. This form is not copyrighted. It may be reproduced without restriction.

For BLM Use Only

RECEIVED
BUREAU OF
LAND MANAGEMENT

2001 DEC 27 A 10:06

ARIZONA
STATE OFFICE
PHOENIX, ARIZONA

Return Document to:

For BLM Use Only

AZ-3850-1 (July 1992)

Don Jenkins
HC 68, BOX 222
Kirkland, AZ 86332

Telephone # (928) 442-9768

$1 \times 5.00 =$	5.00
<u>TES</u>	



AFFIDAVIT OF PERFORMANCE OF ANNUAL WORK.

Also fill in ITEMS 1 through 9 and the reverse side of this document.



NOTICE OF INTENTION TO HOLD

I intend to hold the claim(s)/site(s) listed on the reverse side of this document for the calendar year 19__.
Also fill in ITEMS 1 through 4 and ITEM 9.

NOTICES OF INTENTION TO HOLD ARE FOR MILLSITES AND TUNNEL SITES OR FOR MINING CLAIMS WHEN ASSESSMENT WORK HAS NOT BEEN DONE, REGARDLESS OF WHETHER THE ANNUAL ASSESSMENT HAS BEEN SUSPENDED, DEFERRED, OR NOT YET ACCRUED. THE FILING OF A NOTICE OF INTENTION TO HOLD SHALL NOT RELIEVE THE OWNER OF COMPLYING WITH FEDERAL AND STATE LAWS PERTAINING TO THE PERFORMANCE OF ANNUAL ASSESSMENT WORK. NOTICES OF INTENTION TO HOLD FOR MILL SITES OR TUNNEL SITES NEED NOT BE COUNTY RECORDED. FOR MINING CLAIMS THE FORM FILED WITH THE BLM MUST BE IDENTICAL TO THE ONE THAT WAS OR WILL BE FILED WITH THE COUNTY.

Evidence of Annual Assessment Work or a Notice of Intention to Hold must be filed each calendar year following the calendar year in which the claim/site was located.

ALL CLAIMS LISTED ON A SINGLE AFFIDAVIT MUST BE CONTIGUOUS.

1. State of Arizona, County of Yavapai ss:

2. I, (Name) Don Jenkins

3. Reside at (Address) HC 68, BOX 222

City Kirkland, County Yavapai, State AZ, Zip 86332

being duly sworn, deposes and says that he/she is a citizen of the United States, more than eighteen years of age, that all of the facts set forth in this affidavit/notice, subject to the provisions and penalties of 18 USC 1001 pertaining to the filing of false, fictitious, or fraudulent statements with the United States, are true and correct according to the best of my knowledge, information and belief.

4. Owner's Name and Address (If not shown in items 1-3 above) CHECK HERE IF THIS IS A CHANGE OF ADDRESS ☐

Gold River Exploration Co.

HC 68, Box 222 Kirkland, AZ 86332

5. That I am personally acquainted with the mining claim(s). The work and improvements were made by and at the expense of the owner(s) of said claim(s). Said contiguous group of claims, listed on the reverse side of this document, are situated in the Hassayampa Mining District, Yavapai County, Arizona.

6. That between the dates starting at 12 o'clock noon on September 1, 19²⁰⁰⁰ And ending at 12 o'clock noon on September 1, 19²⁰⁰¹ at least \$ 100.00 Dollars worth of work and improvements were done and performed upon said claim(s) or upon one or more of a contiguous group of claims for the benefit of all, or wholly or partly outside of a contiguous group of claims for the benefit of all, not including the location work.

7. That the following persons were employed to perform the work and improvements described herein: Don Jenkins
and Scott Stoddard

8. That the work and improvements performed were: reclamation of mine road, Seeding,
Water bars, mined 10 tons of ore

9. Dated: 12/20/2001, Signature: Don L. Jenkins

SUBSCRIBED AND SWORN TO before me, a Notary Public, this 20 day of December

by Don L. Jenkins

Notary Public Sherry L. Thomen, D.E. Thomen

MY COMMISSION EXPIRES 12-10-02



OFFICIAL SEAL
SHERRY L. THOMEN
Notary Public - State of Arizona
YAVAPAI COUNTY
My Comm. Expires Dec. 10, 2002

ENTERED INTO COMPUTER
3/1/02

VERIFIED
RS 3/28/02

If the claims/sites have consecutive BLM#s and are in the same Township, Range and Section(s), they may be listed as follows:

SAMPLE 1 - 10 A MC 19640 - 49 DKT/Pg 1025/1-10 4N 20W 36
RECORDING #9106173-82.

CLAIM/SITE NAME		SERIAL NUMBER	Dkt/Pg or Recording # OF ORIGINAL LOCATION NOTICE	TWN SHP	RNG	SEC(S)
1.	Oro Cache #1	AMC 348190	BK 3470 Pg 789	12N	3W	1
2.		AMC				
3.		AMC				
4.		AMC				
5.		AMC				
6.		AMC				
7.		AMC				
8.		AMC				
9.		AMC				
10.		AMC				
11.		AMC				
12.		AMC				
13.		AMC				
14.		AMC				
15.		AMC				
16.		AMC				
17.		AMC				
18.		AMC				
19.		AMC				
20.		AMC				
21.		AMC				
22.		AMC				
23.		AMC				
24.		AMC				
25.		AMC				
26.		AMC				
27.		AMC				
28.		AMC				
29.		AMC				
30.		AMC				

FILE WITH: BUREAU OF LAND MANAGEMENT, 222 NORTH CENTRAL AVENUE, PHOENIX, ARIZONA 85004-2203 and the respective county recorder, ON OR BEFORE DECEMBER 30th (NOT THE 31st). BLM requires a \$5.00 nonrefundable service charge for each mining claim, mill site or tunnel site.

This form is for the purpose of complying with the laws of the United States Department of the Interior, Bureau of Land Management and the State of Arizona pertaining to assessment work and/or notice of intention to hold. 30 USC 28, 43 CFR 3833.2, ARS 27-208. Subject to Paperwork Reduction Act and Privacy Act statements available at the BLM AZ State Office. This form is not copyrighted. It may be reproduced without restriction.

For BLM Use Only

RECEIVED
BUREAU OF
LAND MANAGEMENT
2001 DEC 27 A 10:06
ARIZONA
STATE OFFICE
PHOENIX, ARIZONA

Return Document to:

For BLM Use Only

AZ-3850-1 (July 1992)

Don Jenkins
HC 68 BOX 222
Kirkland, AZ 86332

<u>1 x 5.00 = 5.00</u>
<u>TES</u>

Telephone # (928) 442-9768



AFFIDAVIT OF PERFORMANCE OF ANNUAL WORK.

Also fill in ITEMS 1 through 9 and the reverse side of this document.



NOTICE OF INTENTION TO HOLD

I intend to hold the claims(s)/site(s) listed on the reverse side of this document for the calendar year 19__.
Also fill in ITEMS 1 through 4 and ITEM 9.

NOTICES OF INTENTION TO HOLD ARE FOR MILLSITES AND TUNNEL SITES OR FOR MINING CLAIMS WHEN ASSESSMENT WORK HAS NOT BEEN DONE, REGARDLESS OF WHETHER THE ANNUAL ASSESSMENT HAS BEEN SUSPENDED, DEFERRED, OR NOT YET ACCRUED. THE FILING OF A NOTICE OF INTENTION TO HOLD SHALL NOT RELIEVE THE OWNER OF COMPLYING WITH FEDERAL AND STATE LAWS PERTAINING TO THE PERFORMANCE OF ANNUAL ASSESSMENT WORK. NOTICES OF INTENTION TO HOLD FOR MILL SITES OR TUNNEL SITES NEED NOT BE COUNTY RECORDED. FOR MINING CLAIMS THE FORM FILED WITH THE BLM MUST BE IDENTICAL TO THE ONE THAT WAS OR WILL BE FILED WITH THE COUNTY.

Evidence of Annual Assessment Work or a Notice of Intention to Hold must be filed each calendar year following the calendar year in which the claim/site was located.

ALL CLAIMS LISTED ON A SINGLE AFFIDAVIT MUST BE CONTIGUOUS.

1. State of Arizona, County of Yavapai ss:

2. I, (Name) Don Jenkins

3. Reside at (Address) HC 68 BOX 222

City Kirkland, County Yavapai, State AZ, Zip 86332

being duly sworn, deposes and says that he/she is a citizen of the United States, more than eighteen years of age, that all of the facts set forth in this affidavit/notice, subject to the provisions and penalties of 18 USC 1001 pertaining to the filing of false, fictitious, or fraudulent statements with the United States, are true and correct according to the best of my knowledge, information and belief.

4. Owner's Name and Address (If not shown in items 1-3 above) CHECK HERE IF THIS IS A CHANGE OF ADDRESS ☐

Gold River Exploration Co.

HC 68, BOX 222

Kirkland, AZ 86332

5. That I am personally acquainted with the mining claims(s). The work and improvements were made by and at the expense of the owner(s) of said claim(s). Said contiguous group of claims, listed on the reverse side of this document, are situated in the Hassayampa Mining District, Yavapai County, Arizona.

6. That between the dates starting at 12 o'clock noon on September 1, 1999 And ending at 12 o'clock noon on September 1, 2001 at least \$ 100.00 Dollars worth of work and improvements were done and performed upon said claim(s) or upon one or more of a contiguous group of claims for the benefit of all, or wholly or partly outside of a contiguous group of claims for the benefit of all, not including the location work.

7. That the following persons were employed to perform the work and improvements described herein: Don Jenkins
and J. L. Lee

8. That the work and improvements performed were: opened up central adit & Trench

9. Dated: 12/20/2001, Signature: Don L. Jenkins

SUBSCRIBED AND SWORN TO before me, a Notary Public, this 20 day of December, 19 2001

by Don L. Jenkins

Notary Public Sherry L. Thomen, DEE Thomen

MY COMMISSION EXPIRES 12-10-02



OFFICIAL SEAL
SHERRY L. THOMEN
Notary Public - State of Arizona
YAVAPAI COUNTY
My Comm. Expires Dec. 10, 2002

ENTERED INTO COMPUT.

VERIFIED

AS 3/28/02

If the claims/sites have consecutive BLM#s and are in the same Township, Range and Section(s), they may be listed as follows:

SAMPLE 1 - 10		A MC 19640 - 49	DKT/Pg 1025/1-10 RECORDING #9106173-82.	4N	20W	36
CLAIM/SITE NAME		SERIAL NUMBER	Dkt/Pg or Recording # Of ORIGINAL LOCATION NOTICE	TWN SHP	RNG	SEC(S)
1.	<u>Goldwater #1</u>	<u>AMC 341618</u>	<u>BK 3284, Pg 765</u>	<u>12N</u>	<u>2W</u>	<u>5, 8</u>
2.		AMC				
3.		AMC				
4.		AMC				
5.		AMC				
6.		AMC				
7.		AMC				
8.		AMC				
9.		AMC				
10.		AMC				
11.		AMC				
12.		AMC				
13.		AMC				
14.		AMC				
15.		AMC				
16.		AMC				
17.		AMC				
18.		AMC				
19.		AMC				
20.		AMC				
21.		AMC				
22.		AMC				
23.		AMC				
24.		AMC				
25.		AMC				
26.		AMC				
27.		AMC				
28.		AMC				
29.		AMC				
30.		AMC				

FILE WITH: BUREAU OF LAND MANAGEMENT, 222 NORTH CENTRAL AVENUE, PHOENIX, ARIZONA 85004-2203 and the respective county recorder, ON OR BEFORE DECEMBER 30th (NOT THE 31st). BLM requires a \$5.00 nonrefundable service charge for each mining claim, mill site or tunnel site.

This form is for the purpose of complying with the laws of the United States Department of the Interior, Bureau of Land Management and the State of Arizona pertaining to assessment work and/or notice of intention to hold. 30 USC 28, 43 CFR 3833.2, ARS 27-208. Subject to Paperwork Reduction Act and Privacy Act statements available at the BLM AZ State Office. This form is not copyrighted. It may be reproduced without restriction.

For BLM Use Only

RECEIVED
BUREAU OF
LAND MANAGEMENT
2001 DEC 27 A 10:06
STATE OFFICE
PHOENIX, ARIZONA

Return Document to:

For BLM Use Only

AZ-3850-1 (July 1992)

Don Jenkins
HC 68, Box 222
Kirkland, AZ 86332
Telephone # (928) 442-9768

$1 \times 5.00 = 5.00$
ES



AFFIDAVIT OF PERFORMANCE OF ANNUAL WORK.

Also fill in ITEMS 1 through 9 and the reverse side of this document.



NOTICE OF INTENTION TO HOLD

I intend to hold the claims(s)/site(s) listed on the reverse side of this document for the calendar year 19__.
Also fill in ITEMS 1 through 4 and ITEM 9.

NOTICES OF INTENTION TO HOLD ARE FOR MILLSITES AND TUNNEL SITES OR FOR MINING CLAIMS WHEN ASSESSMENT WORK HAS NOT BEEN DONE, REGARDLESS OF WHETHER THE ANNUAL ASSESSMENT HAS BEEN SUSPENDED, DEFERRED, OR NOT YET ACCRUED. THE FILING OF A NOTICE OF INTENTION TO HOLD SHALL NOT RELIEVE THE OWNER OF COMPLYING WITH FEDERAL AND STATE LAWS PERTAINING TO THE PERFORMANCE OF ANNUAL ASSESSMENT WORK. NOTICES OF INTENTION TO HOLD FOR MILL SITES OR TUNNEL SITES NEED NOT BE COUNTY RECORDED. FOR MINING CLAIMS THE FORM FILED WITH THE BLM MUST BE IDENTICAL TO THE ONE THAT WAS OR WILL BE FILED WITH THE COUNTY.

Evidence of Annual Assessment Work or a Notice of Intention to Hold must be filed each calendar year following the calendar year in which the claim/site was located.

ALL CLAIMS LISTED ON A SINGLE AFFIDAVIT MUST BE CONTIGUOUS.

1. State of Arizona, County of Yavapai ss:

2. I, (Name) Don Jenkins

3. Reside at (Address) HC 68, Box 222

City Kirkland, County Yavapai, State AZ, Zip 86332

being duly sworn, deposes and says that he/she is a citizen of the United States, more than eighteen years of age, that all of the facts set forth in this affidavit/notice, subject to the provisions and penalties of 18 USC 1001 pertaining to the filing of false, fictitious, or fraudulent statements with the United States, are true and correct according to the best of my knowledge, information and belief.

4. Owner's Name and Address (If not shown in items 1-3 above) CHECK HERE IF THIS IS A CHANGE OF ADDRESS ☐

GOH Tech Engineering Co.

HC 68, Box 222

Kirkland, AZ 86332

5. That I am personally acquainted with the mining claims(s). The work and improvements were made by and at the expense of the owner(s) of said claim(s). Said contiguous group of claims, listed on the reverse side of this document, are situated in the Turkey Cr. Mining District, Yavapai County, Arizona.

6. That between the dates starting at 12 o'clock noon on September 1, 2000 And ending at 12 o'clock noon on September 1, 2001 at least \$ 100.00 Dollars worth of work and improvements were done and performed upon said claim(s) or upon one or more of a contiguous group of claims for the benefit of all, or wholly or partly outside of a contiguous group of claims for the benefit of all, not including the location work.

7. That the following persons were employed to perform the work and improvements described herein: Don Jenkins
and Scott Stoddard

8. That the work and improvements performed were: Hand trenching Central zone & opening up
old trench above cave adit - sampling; removed one ton of
ore for bulk testing and metallurgy

9. Dated: 12/20/2001, Signature: Don J. Jenkins

SUBSCRIBED AND SWORN TO before me, a Notary Public, this 20 day of December, 2001

by Don J. Jenkins

Notary Public Sherry L. Thomen, NEE Thome

MY COMMISSION EXPIRES 12-10-02



OFFICIAL SEAL
SHERRY L. THOMEN
Notary Public - State of Arizona
YAVAPAI COUNTY
My Comm. Expires Dec. 10, 2002

ENTERED INTO COMPUTER

VERIFIED
3/28/02

If the claims/sites have consecutive BLM#s and are in the same Township, Range and Section(s), they may be listed as follows:

SAMPLE 1 - 10

A MC 19640 - 49

DKT/Pg 1025/1-10
RECORDING #9106173-82.

4N 20W 36

CLAIM/SITE NAME		Dkt/Pg or Recording # OF ORIGINAL LOCATION NOTICE		TWN SHP	RNG	SEC(S)
SERIAL NUMBER						
1.	Bueno #1	AMC	353106	BK 3720	Pg 316	11N 1W 9
2.		AMC				
3.		AMC				
4.		AMC				
5.		AMC				
6.		AMC				
7.		AMC				
8.		AMC				
9.		AMC				
10.		AMC				
11.		AMC				
12.		AMC				
13.		AMC				
14.		AMC				
15.		AMC				
16.		AMC				
17.		AMC				
18.		AMC				
19.		AMC				
20.		AMC				
21.		AMC				
22.		AMC				
23.		AMC				
24.		AMC				
25.		AMC				
26.		AMC				
27.		AMC				
28.		AMC				
29.		AMC				
30.		AMC				

FILE WITH: BUREAU OF LAND MANAGEMENT, 222 NORTH CENTRAL AVENUE, PHOENIX, ARIZONA 85004-2203 and the respective county recorder, ON OR BEFORE DECEMBER 30th (NOT THE 31st). BLM requires a \$5.00 nonrefundable service charge for each mining claim, mill site or tunnel site.

This form is for the purpose of complying with the laws of the United States Department of the Interior, Bureau of Land Management and the State of Arizona pertaining to assessment work and/or notice of intention to hold. 30 USC 28, 43 CFR 3833.2, ARS 27-208. Subject to Paperwork Reduction Act and Privacy Act statements available at the BLM AZ State Office. This form is not copyrighted. It may be reproduced without restriction.

For BLM Use Only

RECEIVED
BUREAU OF
LAND MANAGEMENT
2000 DEC 27 A 10:06
ARIZONA
STATE OFFICE
PHOENIX, ARIZONA

Return Document to:

For BLM Use Only

AZ-3850-1 (July 1992)

Don Jenkins
HC68 Box 222
Kirkland, AZ 86332

$1 \times 5.00 = 5.00$
TES

Telephone # (928) 442-9768



AFFIDAVIT OF PERFORMANCE OF ANNUAL WORK.

Also fill in ITEMS 1 through 9 and the reverse side of this document.



NOTICE OF INTENTION TO HOLD

I intend to hold the claims(s)/site(s) listed on the reverse side of this document for the calendar year 19__.
Also fill in ITEMS 1 through 4 and ITEM 9.

NOTICES OF INTENTION TO HOLD ARE FOR MILLSITES AND TUNNEL SITES OR FOR MINING CLAIMS WHEN ASSESSMENT WORK HAS NOT BEEN DONE, REGARDLESS OF WHETHER THE ANNUAL ASSESSMENT HAS BEEN SUSPENDED, DEFERRED, OR NOT YET ACCRUED. THE FILING OF A NOTICE OF INTENTION TO HOLD SHALL NOT RELIEVE THE OWNER OF COMPLYING WITH FEDERAL AND STATE LAWS PERTAINING TO THE PERFORMANCE OF ANNUAL ASSESSMENT WORK. NOTICES OF INTENTION TO HOLD FOR MILL SITES OR TUNNEL SITES NEED NOT BE COUNTY RECORDED. FOR MINING CLAIMS THE FORM FILED WITH THE BLM MUST BE IDENTICAL TO THE ONE THAT WAS OR WILL BE FILED WITH THE COUNTY.

Evidence of Annual Assessment Work or a Notice of Intention to Hold must be filed each calendar year following the calendar year in which the claim/site was located.

ALL CLAIMS LISTED ON A SINGLE AFFIDAVIT MUST BE CONTIGUOUS.

1. State of Arizona, County of Yavapai ss:

2. I, (Name) Don Jenkins

3. Reside at (Address) HC68 Box 222

City Kirkland, County Yavapai, State AZ, Zip 86332

being duly sworn, deposes and says that he/she is a citizen of the United States, more than eighteen years of age, that all of the facts set forth in this affidavit/notice, subject to the provisions and penalties of 18 USC 1001 pertaining to the filing of false, fictitious, or fraudulent statements with the United States, are true and correct according to the best of my knowledge, information and belief.

4. Owner's Name and Address (If not shown in items 1-3 above) CHECK HERE IF THIS IS A CHANGE OF ADDRESS ☐

Gold River Exploration Co.

HC68 Box 222

Kirkland, AZ 86332

5. That I am personally acquainted with the mining claims(s). The work and improvements were made by and at the expense of the owner(s) of said claim(s). Said contiguous group of claims, listed on the reverse side of this document, are situated in the Hassayampa Mining District, Yavapai County, Arizona.

6. That between the dates starting at 12 o'clock noon on September 1, 1999 And ending at 12 o'clock noon on September 1, 2001 at least \$ 100.00 Dollars worth of work and improvements were done and performed upon said claim(s) or upon one or more of a contiguous group of claims for the benefit of all, or wholly or partly outside of a contiguous group of claims for the benefit of all, not including the location work.

7. That the following persons were employed to perform the work and improvements described herein: Don Jenkins
and Scott Stoddard

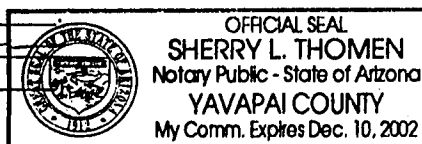
8. That the work and improvements performed were: Reopen old surface working w/
Mapping and Sampling

9. Dated: 12/20/2001, Signature: Don L. Jenkins

SUBSCRIBED AND SWORN TO before me, a Notary Public, this 20 day of December, 19 2001
by Don L. Jenkins

Notary Public: Sherry L. Thomen, WEE Thorne

MY COMMISSION EXPIRES 12-10-02



ENTERED INTO COMPUTER
3/1/02

VERIFIED
RE 3/28/2002

If the claims/sites have consecutive BLM#s and are in the same Township, Range and Section(s), they may be listed as follows:

SAMPLE 1 - 10

A MC 19640 - 49

DKT/Pg 1025/1-10
RECORDING #9106173-82.

4N 20W 36

CLAIM/SITE NAME	SERIAL NUMBER	Dkt/Pg or Recording # OF ORIGINAL LOCATION NOTICE	TWN	RNG	SEC(S)
			SHP		
1. <u>BC-1</u>	AMC <u>341615</u>	<u>BK 3284, Pg 757</u>	<u>4N</u>	<u>20W</u>	<u>36</u>
2. _____	AMC _____	_____	_____	_____	_____
3. _____	AMC _____	_____	_____	_____	_____
4. _____	AMC _____	_____	_____	_____	_____
5. _____	AMC _____	_____	_____	_____	_____
6. _____	AMC _____	_____	_____	_____	_____
7. _____	AMC _____	_____	_____	_____	_____
8. _____	AMC _____	_____	_____	_____	_____
9. _____	AMC _____	_____	_____	_____	_____
10. _____	AMC _____	_____	_____	_____	_____
11. _____	AMC _____	_____	_____	_____	_____
12. _____	AMC _____	_____	_____	_____	_____
13. _____	AMC _____	_____	_____	_____	_____
14. _____	AMC _____	_____	_____	_____	_____
15. _____	AMC _____	_____	_____	_____	_____
16. _____	AMC _____	_____	_____	_____	_____
17. _____	AMC _____	_____	_____	_____	_____
18. _____	AMC _____	_____	_____	_____	_____
19. _____	AMC _____	_____	_____	_____	_____
20. _____	AMC _____	_____	_____	_____	_____
21. _____	AMC _____	_____	_____	_____	_____
22. _____	AMC _____	_____	_____	_____	_____
23. _____	AMC _____	_____	_____	_____	_____
24. _____	AMC _____	_____	_____	_____	_____
25. _____	AMC _____	_____	_____	_____	_____
26. _____	AMC _____	_____	_____	_____	_____
27. _____	AMC _____	_____	_____	_____	_____
28. _____	AMC _____	_____	_____	_____	_____
29. _____	AMC _____	_____	_____	_____	_____
30. _____	AMC _____	_____	_____	_____	_____

FILE WITH: BUREAU OF LAND MANAGEMENT, 222 NORTH CENTRAL AVENUE, PHOENIX, ARIZONA 85004-2203 and the respective county recorder, ON OR BEFORE DECEMBER 30th (NOT THE 31st). BLM requires a \$5.00 nonrefundable service charge for each mining claim, mill site or tunnel site.

This form is for the purpose of complying with the laws of the United States Department of the Interior, Bureau of Land Management and the State of Arizona pertaining to assessment work and/or notice of intention to hold. 30 USC 28, 43 CFR 3833.2, ARS 27-208. Subject to Paperwork Reduction Act and Privacy Act statements available at the BLM AZ State Office. This form is not copyrighted. It may be reproduced without restriction.

For BLM Use Only

RECEIVED
BUREAU OF
LAND MANAGEMENT

2001 DEC 27 A 10:06

ARIZONA
STATE OFFICE
PHOENIX, ARIZONA

Return Document to:

For BLM Use Only

AZ-3850-1 (July 1992)

Don Jenkins
HC 68 Box 222
Kirkland, AZ 86332

Telephone # (928) 442-9768

<u>1 x 5.00 = 5.00</u>
<u>TES</u>



AFFIDAVIT OF PERFORMANCE OF ANNUAL WORK.

Also fill in ITEMS 1 through 9 and the reverse side of this document.



NOTICE OF INTENTION TO HOLD

I intend to hold the claims(s)/site(s) listed on the reverse side of this document for the calendar year 19__.
Also fill in ITEMS 1 through 4 and ITEM 9.

NOTICES OF INTENTION TO HOLD ARE FOR MILLSITES AND TUNNEL SITES OR FOR MINING CLAIMS WHEN ASSESSMENT WORK HAS NOT BEEN DONE, REGARDLESS OF WHETHER THE ANNUAL ASSESSMENT HAS BEEN SUSPENDED, DEFERRED, OR NOT YET ACCRUED. THE FILING OF A NOTICE OF INTENTION TO HOLD SHALL NOT RELIEVE THE OWNER OF COMPLYING WITH FEDERAL AND STATE LAWS PERTAINING TO THE PERFORMANCE OF ANNUAL ASSESSMENT WORK. NOTICES OF INTENTION TO HOLD FOR MILL SITES OR TUNNEL SITES NEED NOT BE COUNTY RECORDED. FOR MINING CLAIMS THE FORM FILED WITH THE BLM MUST BE IDENTICAL TO THE ONE THAT WAS OR WILL BE FILED WITH THE COUNTY.

Evidence of Annual Assessment Work or a Notice of Intention to Hold must be filed each calendar year following the calendar year in which the claim/site was located.

ALL CLAIMS LISTED ON A SINGLE AFFIDAVIT MUST BE CONTIGUOUS.

1. State of Arizona, County of Yavapai ss:
2. I, (Name) Don Jenkins
3. Reside at (Address) HC 68 Box 222
City Kirkland, County Yavapai, State AZ, Zip 86332

being duly sworn, deposes and says that he/she is a citizen of the United States, more than eighteen years of age, that all of the facts set forth in this affidavit/notice, subject to the provisions and penalties of 18 USC 1001 pertaining to the filing of false, fictitious, or fraudulent statements with the United States, are true and correct according to the best of my knowledge, information and belief.

4. Owner's Name and Address (If not shown in items 1-3 above) CHECK HERE IF THIS IS A CHANGE OF ADDRESS ☐

5. That I am personally acquainted with the mining claims(s). The work and improvements were made by and at the expense of the owner(s) of said claim(s). Said contiguous group of claims, listed on the reverse side of this document, are situated in the Hassayampa Mining District, Yavapai County, Arizona.

6. That between the dates starting at 12 o'clock noon on September 1, 1999 And ending at 12 o'clock noon on September 1, 2001 at least \$ 500.00 Dollars worth of work and improvements were done and performed upon said claim(s) or upon one or more of a contiguous group of claims for the benefit of all, or wholly or partly outside of a contiguous group of claims for the benefit of all, not including the location work.

7. That the following persons were employed to perform the work and improvements described herein: Don Jenkins
Scott Stoddard IT Lee

8. That the work and improvements performed were: Reopened old test site and conducted
bulk sample tests
map & survey claim

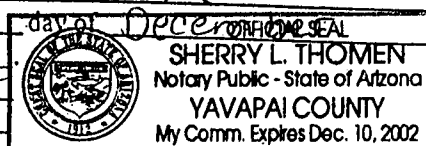
9. Dated: 12-20-2001, Signature: Don L. Jenkins

SUBSCRIBED AND SWORN TO before me, a Notary Public, this 20

by Don L. Jenkins

Notary Public Sherry L. Thomen NEE Thomen

MY COMMISSION EXPIRES 12-10-02



12-20-2001
SM

ENTERED INTO COMPUTER

VERIFIED

2018/213 3R

If the claims/sites have consecutive BLM#s and are in the same Township, Range and Section(s), they may be listed as follows:

SAMPLE 1 - 10

A MC 19640 - 49

DKT/Pg 1025/1-10
RECORDING #9106173-82.

4N 20W 36

CLAIM/SITE NAME	SERIAL NUMBER	Dkt/Pg or Recording # OF ORIGINAL LOCATION NOTICE	TWN SHP	RNG	SEC(S)
1. <u>River bend</u>	AMC <u>355377</u>	<u>BK3822, Pg 149</u>	<u>12N</u>	<u>3W</u>	<u>11</u>
2. _____	AMC _____	_____	_____	_____	_____
3. _____	AMC _____	_____	_____	_____	_____
4. _____	AMC _____	_____	_____	_____	_____
5. _____	AMC _____	_____	_____	_____	_____
6. _____	AMC _____	_____	_____	_____	_____
7. _____	AMC _____	_____	_____	_____	_____
8. _____	AMC _____	_____	_____	_____	_____
9. _____	AMC _____	_____	_____	_____	_____
10. _____	AMC _____	_____	_____	_____	_____
11. _____	AMC _____	_____	_____	_____	_____
12. _____	AMC _____	_____	_____	_____	_____
13. _____	AMC _____	_____	_____	_____	_____
14. _____	AMC _____	_____	_____	_____	_____
15. _____	AMC _____	_____	_____	_____	_____
16. _____	AMC _____	_____	_____	_____	_____
17. _____	AMC _____	_____	_____	_____	_____
18. _____	AMC _____	_____	_____	_____	_____
19. _____	AMC _____	_____	_____	_____	_____
20. _____	AMC _____	_____	_____	_____	_____
21. _____	AMC _____	_____	_____	_____	_____
22. _____	AMC _____	_____	_____	_____	_____
23. _____	AMC _____	_____	_____	_____	_____
24. _____	AMC _____	_____	_____	_____	_____
25. _____	AMC _____	_____	_____	_____	_____
26. _____	AMC _____	_____	_____	_____	_____
27. _____	AMC _____	_____	_____	_____	_____
28. _____	AMC _____	_____	_____	_____	_____
29. _____	AMC _____	_____	_____	_____	_____
30. _____	AMC _____	_____	_____	_____	_____

FILE WITH: BUREAU OF LAND MANAGEMENT, 222 NORTH CENTRAL AVENUE, PHOENIX, ARIZONA 85004-2203 and the respective county recorder, ON OR BEFORE DECEMBER 30th (NOT THE 31st). BLM requires a \$5.00 nonrefundable service charge for each mining claim, mill site or tunnel site.

This form is for the purpose of complying with the laws of the United States Department of the Interior, Bureau of Land Management and the State of Arizona pertaining to assessment work and/or notice of intention to hold. 30 USC 28, 43 CFR 3833.2, ARS 27-208. Subject to Paperwork Reduction Act and Privacy Act statements available at the BLM AZ State Office. This form is not copyrighted. It may be reproduced without restriction.

For BLM Use Only

ARIZONA
STATE OFFICE
PHOENIX, ARIZONA

2001 DEC 27 A 10:06

RECEIVED
BUREAU OF
LAND MANAGEMENT

Return Document to:

For BLM Use Only

AZ-3850-1 (July 1992)

Don Jenkins
HC 68, Box 222
Kirkland, AZ 86332
Telephone # (928) 442-9768

1 x 5.00 = 5.00
TES

RECEIVED
BUREAU OF
LAND MANAGEMENT
2001 DEC 27 A 10:06
STATE OF ARIZONA
FEDERAL BUREAU OF INVESTIGATION

☒ **AFFIDAVIT OF PERFORMANCE OF ANNUAL WORK**

Also fill in ITEMS 1 through 9 and the reverse side of this document.

☐ **NOTICE OF INTENTION TO HOLD**

I intend to hold the claims(s)/site(s) listed on the reverse side of this document for the calendar year 19__.
Also fill in ITEMS 1 through 4 and ITEM 9.

NOTICES OF INTENTION TO HOLD ARE FOR MILLSITES AND TUNNEL SITES OR FOR MINING CLAIMS WHEN ASSESSMENT WORK HAS NOT BEEN DONE, REGARDLESS OF WHETHER THE ANNUAL ASSESSMENT HAS BEEN SUSPENDED, DEFERRED, OR NOT YET ACCRUED. THE FILING OF A NOTICE OF INTENTION TO HOLD SHALL NOT RELIEVE THE OWNER OF COMPLYING WITH FEDERAL AND STATE LAWS PERTAINING TO THE PERFORMANCE OF ANNUAL ASSESSMENT WORK. NOTICES OF INTENTION TO HOLD FOR MILL SITES OR TUNNEL SITES NEED NOT BE COUNTY RECORDED. FOR MINING CLAIMS THE FORM FILED WITH THE BLM MUST BE IDENTICAL TO THE ONE THAT WAS OR WILL BE FILED WITH THE COUNTY.

Evidence of Annual Assessment Work or a Notice of Intention to Hold must be filed each calendar year following the calendar year in which the claim/site was located.

ALL CLAIMS LISTED ON A SINGLE AFFIDAVIT MUST BE CONTIGUOUS.

1. State of Arizona, County of Yavapai
2. I, (Name) Don Jenkins and Gold River Exploration Co., et al
3. Reside at (Address) HC 68 Box 222
City Kirkland, County Yavapai, State AZ, Zip 86332

being duly sworn, deposes and says that he/she is a citizen of the United States, more than eighteen years of age, that all of the facts set forth in this affidavit/notice, subject to the provisions and penalties of 18 USC 1001 pertaining to the filing of false, fictitious, or fraudulent statements with the United States, are true and correct according to the best of my knowledge, information and belief.

4. Owner's Name and Address (If not shown in items 1-3 above) CHECK HERE IF THIS IS A CHANGE OF ADDRESS ☐

5. That I am personally acquainted with the mining claims(s). The work and improvements were made by and at the expense of the owner(s) of said claim(s). Said contiguous group of claims, listed on the reverse side of this document, are situated in the Hassayampa Mining District, Yavapai County, Arizona.

6. That between the dates starting at 12 o'clock noon on September 1, 192000 And ending at 12 o'clock noon on September 1, 192001 at least \$ 500.00 Dollars worth of work and improvements were done and performed upon said claim(s) or upon one or more of a contiguous group of claims for the benefit of all, or wholly or partly outside of a contiguous group of claims for the benefit of all, not including the location work.

7. That the following persons were employed to perform the work and improvements described herein: Don Jenkins
Bonnie Miller ST Lee

8. That the work and improvements performed were: Reopened several old Test/Mine
Sites and Bulk Sampled - Tested new areas and
mapped geology and test site locations

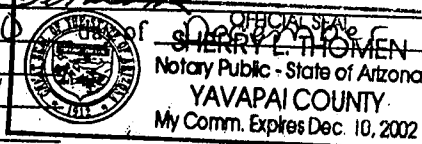
9. Dated: 12-20-2001, Signature: Don L Jenkins

SUBSCRIBED AND SWORN TO before me, a Notary Public, this 20

by Don L. Jenkins

Notary Public Sherry L. Hoover, NEE Thomen

MY COMMISSION EXPIRES 12-10-02



ENTERED INTO COMPUTER
3102 TV

DEFERRED
20/82/E-34

If the claims/sites have consecutive BLM#s and are in the same Township, Range and Section(s), they may be listed as follows:

SAMPLE 1 - 10

A MC 19640 - 49

DKT/Pg 1025/1-10
RECORDING #9106173-82.

4N 20W 36

CLAIM/SITE NAME	SERIAL NUMBER	Dkt/Pg or Recording # Of ORIGINAL LOCATION NOTICE	TWN #		
			SHP	RNG	SEC(S)
1. <u>ASH CREEK #1</u>	<u>AMC 355478</u>	<u>BK 3837, Pg 858</u>	<u>12N</u>	<u>20W</u>	<u>36</u>
2. _____	AMC _____	_____	_____	_____	_____
3. _____	AMC _____	_____	_____	_____	_____
4. _____	AMC _____	_____	_____	_____	_____
5. _____	AMC _____	_____	_____	_____	_____
6. _____	AMC _____	_____	_____	_____	_____
7. _____	AMC _____	_____	_____	_____	_____
8. _____	AMC _____	_____	_____	_____	_____
9. _____	AMC _____	_____	_____	_____	_____
10. _____	AMC _____	_____	_____	_____	_____
11. _____	AMC _____	_____	_____	_____	_____
12. _____	AMC _____	_____	_____	_____	_____
13. _____	AMC _____	_____	_____	_____	_____
14. _____	AMC _____	_____	_____	_____	_____
15. _____	AMC _____	_____	_____	_____	_____
16. _____	AMC _____	_____	_____	_____	_____
17. _____	AMC _____	_____	_____	_____	_____
18. _____	AMC _____	_____	_____	_____	_____
19. _____	AMC _____	_____	_____	_____	_____
20. _____	AMC _____	_____	_____	_____	_____
21. _____	AMC _____	_____	_____	_____	_____
22. _____	AMC _____	_____	_____	_____	_____
23. _____	AMC _____	_____	_____	_____	_____
24. _____	AMC _____	_____	_____	_____	_____
25. _____	AMC _____	_____	_____	_____	_____
26. _____	AMC _____	_____	_____	_____	_____
27. _____	AMC _____	_____	_____	_____	_____
28. _____	AMC _____	_____	_____	_____	_____
29. _____	AMC _____	_____	_____	_____	_____
30. _____	AMC _____	_____	_____	_____	_____

FILE WITH: BUREAU OF LAND MANAGEMENT, 222 NORTH CENTRAL AVENUE, PHOENIX, ARIZONA 85004-2203 and the respective county recorder, ON OR BEFORE DECEMBER 30th (NOT THE 31st). BLM requires a \$5.00 nonrefundable service charge for each mining claim, mill site or tunnel site.

This form is for the purpose of complying with the laws of the United States Department of the Interior, Bureau of Land Management and the State of Arizona pertaining to assessment work and/or notice of intention to hold. 30 USC 28, 43 CFR 3833.2, ARS 27-208. Subject to Paperwork Reduction Act and Privacy Act statements available at the BLM AZ State Office. This form is not copyrighted. It may be reproduced without restriction.

For BLM Use Only

RECEIVED
STATE OFFICE
PHOENIX, ARIZONA

2001 DEC 27 A 10:07

RECEIVED
BUREAU OF
LAND MANAGEMENT

Return Document to:

For BLM Use Only

AZ-3850-1 (July 1992)

Don Jenkins
HC 68, Box 222
Kirkland, AZ 86332

$1 \times 5.00 = 5.00$
TES

Telephone # (928) 442-9768



AFFIDAVIT OF PERFORMANCE OF ANNUAL WORK.

Also fill in ITEMS 1 through 9 and the reverse side of this document.



NOTICE OF INTENTION TO HOLD

I intend to hold the claim(s)/site(s) listed on the reverse side of this document for the calendar year 19__.
Also fill in ITEMS 1 through 4 and ITEM 9.

NOTICES OF INTENTION TO HOLD ARE FOR MILLSITES AND TUNNEL SITES OR FOR MINING CLAIMS WHEN ASSESSMENT WORK HAS NOT BEEN DONE, REGARDLESS OF WHETHER THE ANNUAL ASSESSMENT HAS BEEN SUSPENDED, DEFERRED, OR NOT YET ACCRUED. THE FILING OF A NOTICE OF INTENTION TO HOLD SHALL NOT RELIEVE THE OWNER OF COMPLYING WITH FEDERAL AND STATE LAWS PERTAINING TO THE PERFORMANCE OF ANNUAL ASSESSMENT WORK. NOTICES OF INTENTION TO HOLD FOR MILL SITES OR TUNNEL SITES NEED NOT BE COUNTY RECORDED. FOR MINING CLAIMS THE FORM FILED WITH THE BLM MUST BE IDENTICAL TO THE ONE THAT WAS OR WILL BE FILED WITH THE COUNTY.

Evidence of Annual Assessment Work or a Notice of Intention to Hold must be filed each calendar year following the calendar year in which the claim/site was located.

ALL CLAIMS LISTED ON A SINGLE AFFIDAVIT MUST BE CONTIGUOUS.

1. State of Arizona, County of Yavapai ss:
2. I, (Name) Don Jenkins
3. Reside at (Address) HC 68 Box 222
City Kirkland, County Yavapai, State AZ, Zip 86332

being duly sworn, deposes and says that he/she is a citizen of the United States, more than eighteen years of age, that all of the facts set forth in this affidavit/notice, subject to the provisions and penalties of 18 USC 1001 pertaining to the filing of false, fictitious, or fraudulent statements with the United States, are true and correct according to the best of my knowledge, information and belief.

4. Owner's Name and Address (If not shown in items 1-3 above) CHECK HERE IF THIS IS A CHANGE OF ADDRESS ☐

5. That I am personally acquainted with the mining claims(s). The work and improvements were made by and at the expense of the owner(s) of said claim(s). Said contiguous group of claims, listed on the reverse side of this document, are situated in the Hassayampa Mining District, Yavapai County, Arizona.

6. That between the dates starting at 12 o'clock noon on September 1, 2000 And ending at 12 o'clock noon on September 1, 2001 at least \$ 400.00 Dollars worth of work and improvements were done and performed upon said claim(s) or upon one or more of a contiguous group of claims for the benefit of all, or wholly or partly outside of a contiguous group of claims for the benefit of all, not including the location work.

7. That the following persons were employed to perform the work and improvements described herein: Don Jenkins
St. Lee Larry Jenkins Bonnie Miller

8. That the work and improvements performed were: Testing/sampling of placer deposit
Surveying/mapping and brush removal/trail construction

9. Dated: 12/20/2001, Signature: Don L. Jenkins
SUBSCRIBED AND SWORN TO before me, a Notary Public, this 20 day of December, 2001
Notary Public Sherry L. Thomen
MY COMMISSION EXPIRES 12-10-02



OFFICIAL SEAL
SHERRY L. THOMEN
Notary Public - State of Arizona
YAVAPAI COUNTY
My Comm. Expires Dec. 10, 2002

VERIFIED ENTERED INTO COMPUTER

RE 3/28/02

TR 3/1/02

If the claims/sites have consecutive BLM#s and are in the same Township, Range and Section(s), they may be listed as follows:

SAMPLE 1 - 10		A MC 19640 - 49	DKT/Pg 1025/1-10 RECORDING #9106173-82.	4N	20W	36
CLAIM/SITE NAME		SERIAL NUMBER	Dkt/Pg or Recording # Of ORIGINAL LOCATION NOTICE	TWN SHP	RNG	SEC(S)
1.	CROWN No. 2	AMC 354298	BK3786, Pg 9/2	12 ^{1/2} N	2W	30
2.		AMC				
3.		AMC				
4.		AMC				
5.		AMC				
6.		AMC				
7.		AMC				
8.		AMC				
9.		AMC				
10.		AMC				
11.		AMC				
12.		AMC				
13.		AMC				
14.		AMC				
15.		AMC				
16.		AMC				
17.		AMC				
18.		AMC				
19.		AMC				
20.		AMC				
21.		AMC				
22.		AMC				
23.		AMC				
24.		AMC				
25.		AMC				
26.		AMC				
27.		AMC				
28.		AMC				
29.		AMC				
30.		AMC				

FILE WITH: BUREAU OF LAND MANAGEMENT, 222 NORTH CENTRAL AVENUE, PHOENIX, ARIZONA 85004-2203 and the respective county recorder, ON OR BEFORE DECEMBER 30th (NOT THE 31st). BLM requires a \$5.00 nonrefundable service charge for each mining claim, mill site or tunnel site.

This form is for the purpose of complying with the laws of the United States Department of the Interior, Bureau of Land Management and the State of Arizona pertaining to assessment work and/or notice of intention to hold. 30 USC 28, 43 CFR 3833.2, ARS 27-208. Subject to Paperwork Reduction Act and Privacy Act statements available at the BLM AZ State Office. This form is not copyrighted. It may be reproduced without restriction.

For BLM Use Only

RECEIVED
BLM
2001 DEC 27 10:06
INSTRUMENT
30 DEC 2001
BY 1000

Return Document to:

For BLM Use Only

AZ-3850-1 (July 1992)

Don Jenkins
HC 68 Box 222
Kirkland, AZ 86332
Telephone # 888 542-9768

$1 \times 5.00 = 5.00$
<u>TES</u>



AFFIDAVIT OF PERFORMANCE OF ANNUAL WORK.

Also fill in ITEMS 1 through 9 and the reverse side of this document.



NOTICE OF INTENTION TO HOLD

I intend to hold the claims(s)/site(s) listed on the reverse side of this document for the calendar year 19__.
Also fill in ITEMS 1 through 4 and ITEM 9.

NOTICES OF INTENTION TO HOLD ARE FOR MILLSITES AND TUNNEL SITES OR FOR MINING CLAIMS WHEN ASSESSMENT WORK HAS NOT BEEN DONE, REGARDLESS OF WHETHER THE ANNUAL ASSESSMENT HAS BEEN SUSPENDED, DEFERRED, OR NOT YET ACCRUED. THE FILING OF A NOTICE OF INTENTION TO HOLD SHALL NOT RELIEVE THE OWNER OF COMPLYING WITH FEDERAL AND STATE LAWS PERTAINING TO THE PERFORMANCE OF ANNUAL ASSESSMENT WORK. NOTICES OF INTENTION TO HOLD FOR MILL SITES OR TUNNEL SITES NEED NOT BE COUNTY RECORDED. FOR MINING CLAIMS THE FORM FILED WITH THE BLM MUST BE IDENTICAL TO THE ONE THAT WAS OR WILL BE FILED WITH THE COUNTY.

Evidence of Annual Assessment Work or a Notice of Intention to Hold must be filed each calendar year following the calendar year in which the claim/site was located.

ALL CLAIMS LISTED ON A SINGLE AFFIDAVIT MUST BE CONTIGUOUS.

1. State of Arizona, County of Yavapai
2. I, (Name) Don Jenkins and Goldriver Exploration Co., et al
3. Reside at (Address) HC 68 Box 222
City Kirkland, County Yavapai, State AZ, Zip 86332

being duly sworn, deposes and says that he/she is a citizen of the United States, more than eighteen years of age, that all of the facts set forth in this affidavit/notice, subject to the provisions and penalties of 18 USC 1001 pertaining to the filing of false, fictitious, or fraudulent statements with the United States, are true and correct according to the best of my knowledge, information and belief.

4. Owner's Name and Address (If not shown in items 1-3 above) CHECK HERE IF THIS IS A CHANGE OF ADDRESS ☐

5. That I am personally acquainted with the mining claims(s). The work and improvements were made by and at the expense of the owner(s) of said claim(s). Said contiguous group of claims, listed on the reverse side of this document, are situated in the _____ Mining District, _____ County, Arizona.

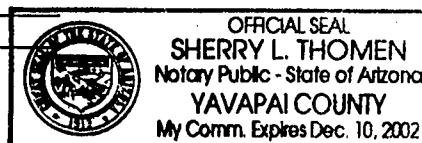
6. That between the dates starting at 12 o'clock noon on September 1, 19²⁰⁰⁰ And ending at 12 o'clock noon on September 1, 19²⁰⁰¹ at least \$ 500.00 Dollars worth of work and improvements were done and performed upon said claim(s) or upon one or more of a contiguous group of claims for the benefit of all, or wholly or partly outside of a contiguous group of claims for the benefit of all, not including the location work.

7. That the following persons were employed to perform the work and improvements described herein: Don Jenkins
ST Lee Scott Stoddard

8. That the work and improvements performed were: Map & Sample old workings
Back test from several old sites - Remove brush from
hedge trail to old bench workings

9. Dated: 12/20/2001, Signature: Don L. Jenkins
SUBSCRIBED AND SWORN TO before me, a Notary Public, this 20 day of December, 19²⁰⁰¹
by Don L. Jenkins
Notary Public Sherry L. Thomen, DEE Thomen
MY COMMISSION EXPIRES 12-10-02

ENTERED INTO COMPUTER



VERIFIED

RE 3/28/02

If the claims/sites have consecutive BLM#s and are in the same Township, Range and Section(s), they may be listed as follows:

SAMPLE 1 - 10

A MC 19640 - 49

DKT/Pg 1025/1-10
RECORDING #9106173-82.

4N 20W 36

		Dkt/Pg or Recording # Of ORIGINAL LOCATION		TWN	RNG	SEC(S)
CLAIM/SITE NAME	SERIAL NUMBER	NOTICE		SHP		
1. <u>LOST NUGGET</u>	<u>AMC 355417</u>	<u>Bk. 3832, Pg 393</u>		<u>12N</u>	<u>3W</u>	<u>1, 11, 12</u>
2. _____	AMC _____	_____		_____	_____	_____
3. _____	AMC _____	_____		_____	_____	_____
4. _____	AMC _____	_____		_____	_____	_____
5. _____	AMC _____	_____		_____	_____	_____
6. _____	AMC _____	_____		_____	_____	_____
7. _____	AMC _____	_____		_____	_____	_____
8. _____	AMC _____	_____		_____	_____	_____
9. _____	AMC _____	_____		_____	_____	_____
10. _____	AMC _____	_____		_____	_____	_____
11. _____	AMC _____	_____		_____	_____	_____
12. _____	AMC _____	_____		_____	_____	_____
13. _____	AMC _____	_____		_____	_____	_____
14. _____	AMC _____	_____		_____	_____	_____
15. _____	AMC _____	_____		_____	_____	_____
16. _____	AMC _____	_____		_____	_____	_____
17. _____	AMC _____	_____		_____	_____	_____
18. _____	AMC _____	_____		_____	_____	_____
19. _____	AMC _____	_____		_____	_____	_____
20. _____	AMC _____	_____		_____	_____	_____
21. _____	AMC _____	_____		_____	_____	_____
22. _____	AMC _____	_____		_____	_____	_____
23. _____	AMC _____	_____		_____	_____	_____
24. _____	AMC _____	_____		_____	_____	_____
25. _____	AMC _____	_____		_____	_____	_____
26. _____	AMC _____	_____		_____	_____	_____
27. _____	AMC _____	_____		_____	_____	_____
28. _____	AMC _____	_____		_____	_____	_____
29. _____	AMC _____	_____		_____	_____	_____
30. _____	AMC _____	_____		_____	_____	_____

FILE WITH: BUREAU OF LAND MANAGEMENT, 222 NORTH CENTRAL AVENUE, PHOENIX, ARIZONA 85004-2203 and the respective county recorder, ON OR BEFORE DECEMBER 30th (NOT THE 31st). BLM requires a \$5.00 nonrefundable service charge for each mining claim, mill site or tunnel site.

This form is for the purpose of complying with the laws of the United States Department of the Interior, Bureau of Land Management and the State of Arizona pertaining to assessment work and/or notice of intention to hold. 30 USC 28, 43 CFR 3833.2, ARS 27-208. Subject to Paperwork Reduction Act and Privacy Act statements available at the BLM AZ State Office. This form is not copyrighted. It may be reproduced without restriction.

For BLM Use Only

RECEIVED
BLM
2001 DEC 27 10:09
BLM
2001 DEC 27 10:09
BLM
2001 DEC 27 10:09

UNITED STATES
DEPARTMENT OF THE INTERIOR
BUREAU OF LAND MANAGEMENT

MAINTENANCE FEE WAIVER CERTIFICATION

SEE INSTRUCTIONS ON REVERSE

341615
348190
FORM APPROVED
OMB NO. 1004-0114
Expires: December 31, 2002
353106

1. This small miner waiver is filed for the assessment year beginning at noon on September 1, ~~1999~~ ²⁰⁰⁰ and ending at noon on September 1, ~~2000~~ ²⁰⁰¹
2. The undersigned and all related parties owned ten or fewer mining claims, mill, or tunnel sites located and maintained on Federal lands in the United States of America on September 1, ~~2000~~ ²⁰⁰⁰
3. The undersigned have performed the assessment work **required by law** for each mining claim listed **prior to filing this waiver** and understand that by filing this form; an affidavit of assessment work **must** be recorded by the December 30th following the filing of this waiver.
4. The undersigned understand that if the assessment work obligation has not yet come due under 30 U.S.C. 28 (for those claims in their first assessment year only); a notice of intent to hold reciting this condition **must** be recorded by the December 30th following the filing of this waiver.
5. The undersigned understand that mill and tunnel sites may also be listed upon this waiver and be waived from payment of the maintenance fee; and that a notice of intent to hold for these sites is required to be recorded by the December 30th immediately following the filing of this waiver.
6. The undersigned understand and acknowledge that pursuant to 43 U.S.C. 1212 and 18 U.S.C. 1001; the filing or recording of a false, fictitious, or fraudulent document with the Bureau of Land Management may result in a fine of up to \$250,000, a prison term not to exceed five years, or both.
7. The mining claims, mill or tunnel sites for which this waiver from payment of the maintenance fees is requested are:

CLAIM OR SITE NAME	BLM RECORDATION SERIAL NUMBER
1. BC-1	341615
2. BC-2	341616
3. Donielle Lode #1	341617
4. Goldwater #1	341618
5. Eagle #1	341619
6. Independence #1	341620
7. Independence #2	341621
8. Treasure Gulch #1	341622
9. Oro Cache #1	348190
10. SunGold (BUENO)	353106

The owner(s) (claimants) of the above mining claims and sites are:

Don L. Jenkins
(Owner's Name - Please Print)
HC 68, Box 222
(Street or P.O. Box)
Kirkland AZ 86332
(City) (State) (Zip Code)

Don L. Jenkins
(Owner's Signature)

GoldTech Engineering Co.
(Owner's Name - Please Print)
HC 68, Box 222
(Street or P.O. Box)
Kirkland AZ 86332
(City) (State) (Zip Code)

Don L. Jenkins, Pres.
(Owner's Signature)

Gold River Exploration Co.
(Owner's Name - Please Print)
HC 68, Box 222
(Street or P.O. Box)
Kirkland AZ 86332
(City) (State) (Zip Code)

Don L. Jenkins, Owner
(Owner's Signature)

10/25/00
ENTERED IN COMPUTER
10/24/00

(Owner's Name - Please Print)	(Owner's Signature)		
(Street or P.O. Box)	(City)	(State)	(Zip Code)
(Owner's Name - Please Print)	(Owner's Signature)		
(Street or P.O. Box)	(City)	(State)	(Zip Code)
(Owner's Name - Please Print)	(Owner's Signature)		
(Street or P.O. Box)	(City)	(State)	(Zip Code)
(Owner's Name - Please Print)	(Owner's Signature)		
(Street or P.O. Box)	(City)	(State)	(Zip Code)

INSTRUCTIONS

1. This certification is made under the provisions of § 1744 of Title 43 and § 28-28k of Title 30 of the United States Code; and the regulations thereunder (43 CFR Part 3830).
2. The claimant(s) **must** fill in the dates in paragraph 1 for the beginning and ending of the assessment year for which this waiver is sought.
3. The claimant(s) **must** fill in the date in paragraph 2 for the beginning of the assessment year for which this waiver is sought.
4. All claim and site names and Bureau of Land Management (BLM) serial numbers **must** be listed for the mining claims, mill sites, and tunnel sites for which the waiver is sought.
5. All owners of the mining claims, mill sites, and tunnel sites and their addresses **must** be given.
6. This waiver form **must** be signed by all the claimants or their designated agent, in original form. If an agent is designated, a notarized designation of agent, signed by all of the claimants with proper address given, **must** be submitted with this waiver.
7. This form **must** be filed no later than September 1st for the upcoming assessment year in the BLM State Office where the mining claims or sites are recorded, or the waiver cannot be granted by the BLM. (Example: to obtain a waiver for the assessment year 2000, which begins at noon on September 1, 1999, you **must** qualify for and file for a waiver no later than September 1, 1999 in the proper BLM State Office).
8. For all mining claims which require assessment work, you **must** record an affidavit of labor on or before the December 30th immediately following the filing of this waiver. For all other mining claims or sites waived, you **must** record a notice of intent to hold on or before the December 30th immediately following the filing of this waiver.
9. Mill and tunnel sites may also be listed upon this waiver and be waived from payment of the maintenance fee. A notice of intent to hold for these sites is required to be filed by the December 30th following the filing of this waiver.

NOTICE/BURDEN HOURS STATEMENT

The Privacy Act of 1974, *as amended*, and the regulation in 43 CFR 2.48(d) provide that you be furnished the following information in connection with the information required by this certification of waiver from rental fees.

AUTHORITY: 30 U.S.C. 28-28k; 43 U.S.C. 1201, 1457, 1740, and 1744; and 43 CFR 3830.

PRINCIPLE PURPOSE: This information is to be used to verify that the owner(s) (claimants) of a mining claim has complied with 30 U.S.C. 28f and is entitled to perform assessment work in lieu of paying the maintenance fee for the mining claims listed on this form.

ROUTINE USE: (1) Adjudication of the claimant(s) certification of waiver from paying the maintenance fee otherwise required by 30 U.S.C. 28f. (2) Disclosure may be made to appropriate Federal agencies when location is made within the agency's geographic area of responsibility. (3) Information from the record and/or the record will be transferred to the appropriate Federal, State, or local agency, or a member of the public in response to a specific request for pertinent information. (4) Information may also be provided to the Department of Justice or in a proceeding before a court or adjudicative body; or to Federal, State, local or foreign agencies when needed for enforcement of civil or criminal codes or applicable regulations concerning title rights upon the public land.

EFFECT OF NOT PROVIDING INFORMATION: Disclosure of this information is required by 30 U.S.C. 28f and 43 CFR Part 3830 for those qualified claimants wishing to take the small miner waiver allowed. Failure to supply the information required in this form to support the claimants certification of waiver from payment of the otherwise required maintenance fees will result in the waiver being disallowed and the mining claims subject to forfeiture by BLM under 30 U.S.C. 28i.

The Paperwork Reduction Act of 1995 requires us to inform you that:

This information is being collected to allow the BLM to determine if you qualify for a waiver from the payment of \$100 per mining claim or site maintenance fee established in 30 U.S.C. 28f and the implementing regulations at 43 CFR 3830. A response to this request is required in accordance with the statute to obtain your benefit.

BLM would like you to know that you do not have to respond to this, or any other, Federal agency-sponsored information collection unless it displays a currently valid OMB control number.

Public reporting burden for this form is estimated to average 8 minutes (0.133 hours) per response, including time to review instructions, gathering and maintaining data, and completing and reviewing the form. Direct comments regarding this burden estimate, or any other aspect of this form, to the U.S. Department of the Interior, Bureau of Land Management, (1004-0114) Bureau Clearance Officer (WO-630), Mail Stop 401 LS, 1849 C St., N.W., Washington, D.C. 20240.

FOR OFFICIAL USE ONLY

RECEIVED
 BUREAU OF
 LAND MANAGEMENT
 AUG 29 11 32 AM '00
 ARIZONA
 STATE OFFICE
 DENVER ARIZONA

Form 3830-2
(January 2000)UNITED STATES
DEPARTMENT OF THE INTERIOR
BUREAU OF LAND MANAGEMENT

MAINTENANCE FEE WAIVER CERTIFICATION

SEE INSTRUCTIONS ON REVERSE

334

FORM APPROVED
OMB NO. 1004-0114
Expires: December 31, 2002

1. This small miner waiver is filed for the assessment year beginning at noon on September 1, ~~1999~~ ²⁰⁰⁰ and ending at noon on September 1, ~~2000~~ ²⁰⁰¹
2. The undersigned and all related parties owned ten or fewer mining claims, mill, or tunnel sites located and maintained on Federal lands in the United States of America on September 1, 2000
3. The undersigned have performed the assessment work required by law for each mining claim listed prior to filing this waiver and understand that by filing this form; an affidavit of assessment work must be recorded by the December 30th following the filing of this waiver.
4. The undersigned understand that if the assessment work obligation has not yet come due under 30 U.S.C. 28 (for those claims in their first assessment year only); a notice of intent to hold reciting this condition must be recorded by the December 30th following the filing of this waiver.
5. The undersigned understand that mill and tunnel sites may also be listed upon this waiver and be waived from payment of the maintenance fee; and that a notice of intent to hold for these sites is required to be recorded by the December 30th immediately following the filing of this waiver.
6. The undersigned understand and acknowledge that pursuant to 43 U.S.C. 1212 and 18 U.S.C. 1001; the filing or recording of a false, fictitious, or fraudulent document with the Bureau of Land Management may result in a fine of up to \$250,000, a prison term not to exceed five years, or both.
7. The mining claims, mill or tunnel sites for which this waiver from payment of the maintenance fees is requested are:

CLAIM OR SITE NAME	BLM RECORDATION SERIAL NUMBER
1. BC-1	341615
2. BC-2	341616
3. Danielle Lode #1	341617
4. Coldwater #1	341618
5. Eagle #1	341619
6. Independence #1	341620
7. Independence #2	341621
8. Treasure Gulch #1	341622
9. Oro Cache #1	348190
10. SunGold (BUENO)	353106

The owner(s) (claimants) of the above mining claims and sites are:

Don L. Jenkins
(Owner's Name - Please Print)HC 68, Box 222
(Street or P.O. Box)Kirkland AZ 86332
(City) (State) (Zip Code)GoldTech Engineering Co.
(Owner's Name - Please Print)HC 68, Box 222
(Street or P.O. Box)Kirkland AZ 86332
(City) (State) (Zip Code)Gold River Exploration Co.
(Owner's Name - Please Print)HC 68, Box 222
(Street or P.O. Box)Kirkland AZ 86332
(City) (State) (Zip Code)Don L. Jenkins
(Owner's Signature)Don L. Jenkins, Pres.
(Owner's Signature)Don L. Jenkins, Owner
(Owner's Signature)PHOENIX, ARIZONA
AUG 23 2000
RECEIVED
BLM AZ STATE OFFICE

(Continued on reverse)

Faxed on 8/22/2000

@ 8:25 AM

GoldTech Engineering Co.

Fax Cover Sheet

To: B2M

Company: _____

Department: Mining Claims

Fax #: (602) 417-9556

Telephone #: _____

Number of Pages: (2)

Message:

Attached Maintenance Fee Waiver
Certification is also being sent
to you via U.S. Mail. Any
questions call me @ (520) 442-9768

Thanks
[Signature]

HC 68, Box 222

Kirkland, Arizona

USA 86332

Tel: (520) 442-9768

Fax: (520) 442-9768

djenkin@futureone.com

RECEIVED
BUREAU OF
LAND MANAGEMENT

AUG 29 11 32 AM '00

ARIZONA
STATE OFFICE
PHOENIX, ARIZONA

Receipt #: 210398

Amount Received: 50.00

Date: 10/24/00

Transaction #: 224364

Lead #: 341615, 348190,
353104

[illegible]

Total: 50.0

480---POL-----\$5

481---NOI-----\$5

482---Maint.---\$100

396---Trf.-----\$5

635----Amd.-----\$5

379----Refund

[illegible]

Entered: Sea Tury, 10/26/00 Date

Verified: Sc 10-27-02
Date

Sent to Accounts: 10-27-00
Date

Earned by Accounts: _____
Date _____

Return Document to:

For BLM Use Only

AZ-3850-1 (July 1992)

Don L. Jenkins
HC 68, Box 222
Kirkland, AZ 86332

Telephone # (520) 442-9768

<u>2 claims</u>
<u>5.00 ea</u>
<u>10.00 total</u>
<u>1c</u>



AFFIDAVIT OF PERFORMANCE OF ANNUAL WORK.

Also fill in ITEMS 1 through 9 and the reverse side of this document.



NOTICE OF INTENTION TO HOLD

I intend to hold the claims(s)/site(s) listed on the reverse side of this document for the calendar year 19__.
Also fill in ITEMS 1 through 4 and ITEM 9.

NOTICES OF INTENTION TO HOLD ARE FOR MILLSITES AND TUNNEL SITES OR FOR MINING CLAIMS WHEN ASSESSMENT WORK HAS NOT BEEN DONE, REGARDLESS OF WHETHER THE ANNUAL ASSESSMENT HAS BEEN SUSPENDED, DEFERRED, OR NOT YET ACCRUED. THE FILING OF A NOTICE OF INTENTION TO HOLD SHALL NOT RELIEVE THE OWNER OF COMPLYING WITH FEDERAL AND STATE LAWS PERTAINING TO THE PERFORMANCE OF ANNUAL ASSESSMENT WORK. NOTICES OF INTENTION TO HOLD FOR MILL SITES OR TUNNEL SITES NEED NOT BE COUNTY RECORDED. FOR MINING CLAIMS THE FORM FILED WITH THE BLM MUST BE IDENTICAL TO THE ONE THAT WAS OR WILL BE FILED WITH THE COUNTY.

Evidence of Annual Assessment Work or a Notice of Intention to Hold must be filed each calendar year following the calendar year in which the claim/site was located.

ALL CLAIMS LISTED ON A SINGLE AFFIDAVIT MUST BE CONTIGUOUS.

1. State of Arizona, County of Yavapai ss:

2. I, (Name) Don L. Jenkins

3. Reside at (Address) HC 68, Box 222

City Kirkland, County Yavapai, State AZ, Zip 86332

being duly sworn, deposes and says that he/she is a citizen of the United States, more than eighteen years of age, that all of the facts set forth in this affidavit/notice, subject to the provisions and penalties of 18 USC 1001 pertaining to the filing of false, fictitious, or fraudulent statements with the United States, are true and correct according to the best of my knowledge, information and belief.

4. Owner's Name and Address (If not shown in items 1-3 above) CHECK HERE IF THIS IS A CHANGE OF ADDRESS ☐

Gold River Exploration Co.

5. That I am personally acquainted with the mining claims(s). The work and improvements were made by and at the expense of the owner(s) of said claim(s). Said contiguous group of claims, listed on the reverse side of this document, are situated in the Hassayampa Mining District, Yavapai County, Arizona.

6. That between the dates starting at 12 o'clock noon on September 1, 1999 And ending at 12 o'clock noon on September 1, 2000 at least \$ 500.00 Dollars worth of work and improvements were done and performed upon said claim(s) or upon one or more of a contiguous group of claims for the benefit of all, or wholly or partly outside of a contiguous group of claims for the benefit of all, not including the location work.

7. That the following persons were employed to perform the work and improvements described herein: S.T. LEE
Ray Allen

8. That the work and improvements performed were: Brush removal from road and one
portal site, underground rehab and sampling

9. Dated: 10/23/2000, Signature: Don L. Jenkins

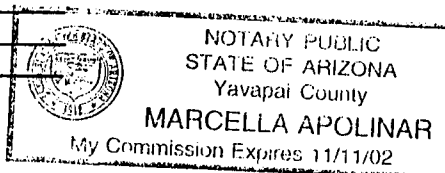
SUBSCRIBED AND SWORN TO before me, a Notary Public, this 23 day of October, 192000

by Don Jenkins

Notary Public Marcella Apolinar
MY COMMISSION EXPIRES Nov 11, 2002

ENTERED INTO COMPUTER

10/25/00



VERIFIED
10/27/00

If the claims/sites have consecutive BLM#s and are in the same Township, Range and Section(s), the may be listed as follows:

SAMPLE 1 - 10		A MC 19640 - 49	DKT/Pg 1025/1-10 RECORDING #9106173-82.	4N	20W	36
CLAIM/SITE NAME		SERIAL NUMBER	Dkt/Pg or Recording # Of ORIGINAL LOCATION NOTICE	TWN SHP	RNG	SEC(S)
1.	BC-1	AMC 341615	Book 3184, Pg. 757	12N	2W	5
2.	BC-2	AMC 341616	Book 3184, Pg. 759	12N	2W	5
3.		AMC				
4.		AMC				
5.		AMC				
6.		AMC				
7.		AMC				
8.		AMC				
9.		AMC				
10.		AMC				
11.		AMC				
12.		AMC				
13.		AMC				
14.		AMC				
15.		AMC				
16.		AMC				
17.		AMC				
18.		AMC				
19.		AMC				
20.		AMC				
21.		AMC				
22.		AMC				
23.		AMC				
24.		AMC				
25.		AMC				
26.		AMC				
27.		AMC				
28.		AMC				
29.		AMC				
30.		AMC				

FILE WITH: BUREAU OF LAND MANAGEMENT, 222 NORTH CENTRAL AVENUE, PHOENIX, ARIZONA 85004-2203 and the respective county recorder, ON OR BEFORE DECEMBER 30th (NOT THE 31st). BLM requires a \$5.00 nonrefundable service charge for each mining claim, mill site or tunnel site.

This form is for the purpose of complying with the laws of the United States Department of the Interior, Bureau of Land Management and the State of Arizona pertaining to assessment work and/or notice of intention to hold. 30 USC 28, 43 CFR 3833.2, ARS 27-208. Subject to Paperwork Reduction Act and Privacy Act statements available at the BLM AZ State Office. This form is not copyrighted. It may be reproduced without restriction.

For BLM Use Only

PHOENIX, ARIZONA

2000 OCT 24 P 12:11

RECEIVED
BLM, AZ STATE OFFICE

Return Document to:

For BLM Use Only

AZ-3850-1 (July 1992)

Don Jenkins
HC 68, Box 222
Kirkland, AZ 86332

Telephone # (520) 442-9768

1 claim
<u>5.00</u>
<u>5.00</u> Total
<u>12</u>



AFFIDAVIT OF PERFORMANCE OF ANNUAL WORK.

Also fill in ITEMS 1 through 9 and the reverse side of this document.



NOTICE OF INTENTION TO HOLD

I intend to hold the claim(s)/site(s) listed on the reverse side of this document for the calendar year 19__.
Also fill in ITEMS 1 through 4 and ITEM 9.

NOTICES OF INTENTION TO HOLD ARE FOR MILLSITES AND TUNNEL SITES OR FOR MINING CLAIMS WHEN ASSESSMENT WORK HAS NOT BEEN DONE, REGARDLESS OF WHETHER THE ANNUAL ASSESSMENT HAS BEEN SUSPENDED, DEFERRED, OR NOT YET ACCRUED. THE FILING OF A NOTICE OF INTENTION TO HOLD SHALL NOT RELIEVE THE OWNER OF COMPLYING WITH FEDERAL AND STATE LAWS PERTAINING TO THE PERFORMANCE OF ANNUAL ASSESSMENT WORK. NOTICES OF INTENTION TO HOLD FOR MILL SITES OR TUNNEL SITES NEED NOT BE COUNTY RECORDED. FOR MINING CLAIMS THE FORM FILED WITH THE BLM MUST BE IDENTICAL TO THE ONE THAT WAS OR WILL BE FILED WITH THE COUNTY.

Evidence of Annual Assessment Work or a Notice of Intention to Hold must be filed each calendar year following the calendar year in which the claim/site was located.

ALL CLAIMS LISTED ON A SINGLE AFFIDAVIT MUST BE CONTIGUOUS.

1. State of Arizona, County of Yavapai ss:

2. I, (Name) Don Jenkins

3. Reside at (Address) HC 68, Box 222

City Kirkland, County Yavapai, State AZ, Zip 86332

being duly sworn, deposes and says that he/she is a citizen of the United States, more than eighteen years of age, that all of the facts set forth in this affidavit/notice, subject to the provisions and penalties of 18 USC 1001 pertaining to the filing of false, fictitious, or fraudulent statements with the United States, are true and correct according to the best of my knowledge, information and belief.

4. Owner's Name and Address (If not shown in items 1-3 above) CHECK HERE IF THIS IS A CHANGE OF ADDRESS ☐

Don Jenkins

5. That I am personally acquainted with the mining claims(s). The work and improvements were made by and at the expense of the owner(s) of said claim(s). Said contiguous group of claims, listed on the reverse side of this document, are situated in the Hassayampa Mining District, Yavapai County, Arizona.

6. That between the dates starting at 12 o'clock noon on September 1, 1999 And ending at 12 o'clock noon on September 1, 2000 at least \$ 100 Dollars worth of work and improvements were done and performed upon said claim(s) or upon one or more of a contiguous group of claims for the benefit of all, or wholly or partly outside of a contiguous group of claims for the benefit of all, not including the location work.

7. That the following persons were employed to perform the work and improvements described herein: Don Jenkins
and Dave Chambers


8. That the work and improvements performed were: Surveying - Mapping - Sampling to gather
data for Forest Service permit
Metallurgical Testing

9. Dated: 10/23/2000, Signature: Don L. Jenkins

SUBSCRIBED AND SWORN TO before me, a Notary Public, this 23 day of October, 192000

by Don Jenkins

Notary Public Marcella Apolinar
MY COMMISSION EXPIRES Nov. 11, 2002



ENTERED INTO COMPUTER

10/25/00

VERIFIED
10/27/00

If the claims/sites have consecutive BLM#s and are in the same Township, Range and Section(s), they may be listed as follows:

SAMPLE 1 - 10		A MC 19640 - 49	Dkt/Pg 1025/1-10 RECORDING #9106173-82.	4N	20W	36
CLAIM/SITE NAME		SERIAL NUMBER	Dkt/Pg or Recording # Of ORIGINAL LOCATION NOTICE	TWN SHP	RNG	SEC(S)
1.	Donielle Lode #1	AMC 341617	BK. 3284, Pg. 777	12 1/2 N	3 W	26
2.		AMC				
3.		AMC				
4.		AMC				
5.		AMC				
6.		AMC				
7.		AMC				
8.		AMC				
9.		AMC				
10.		AMC				
11.		AMC				
12.		AMC				
13.		AMC				
14.		AMC				
15.		AMC				
16.		AMC				
17.		AMC				
18.		AMC				
19.		AMC				
20.		AMC				
21.		AMC				
22.		AMC				
23.		AMC				
24.		AMC				
25.		AMC				
26.		AMC				
27.		AMC				
28.		AMC				
29.		AMC				
30.		AMC				

FILE WITH: BUREAU OF LAND MANAGEMENT, 222 NORTH CENTRAL AVENUE, PHOENIX, ARIZONA 85004-2203 and the respective county recorder, ON OR BEFORE DECEMBER 30th (NOT THE 31st). BLM requires a \$5.00 nonrefundable service charge for each mining claim, mill site or tunnel site.

This form is for the purpose of complying with the laws of the United States Department of the Interior, Bureau of Land Management and the State of Arizona pertaining to assessment work and/or notice of intention to hold. 30 USC 28, 43 CFR 3833.2, ARS 27-208. Subject to Paperwork Reduction Act and Privacy Act statements available at the BLM AZ State Office. This form is not copyrighted. It may be reproduced without restriction.

For BLM Use Only

PHOENIX, ARIZONA

2000 OCT 24 P 12:11

RECEIVED
BLM AZ STATE OFFICE

Return Document to:

For BLM Use Only

AZ-3850-1 (July 1992)

Don Jenkins
HC 68, Box 222
Kirkland, AZ 86332

Telephone # (520) 442-9768

1 claim
5.00
5.00 total
Kc



AFFIDAVIT OF PERFORMANCE OF ANNUAL WORK.

Also fill in ITEMS 1 through 9 and the reverse side of this document.



NOTICE OF INTENTION TO HOLD

I intend to hold the claim(s)/site(s) listed on the reverse side of this document for the calendar year 19__.
Also fill in ITEMS 1 through 4 and ITEM 9.

NOTICES OF INTENTION TO HOLD ARE FOR MILLSITES AND TUNNEL SITES OR FOR MINING CLAIMS WHEN ASSESSMENT WORK HAS NOT BEEN DONE, REGARDLESS OF WHETHER THE ANNUAL ASSESSMENT HAS BEEN SUSPENDED, DEFERRED, OR NOT YET ACCRUED. THE FILING OF A NOTICE OF INTENTION TO HOLD SHALL NOT RELIEVE THE OWNER OF COMPLYING WITH FEDERAL AND STATE LAWS PERTAINING TO THE PERFORMANCE OF ANNUAL ASSESSMENT WORK. NOTICES OF INTENTION TO HOLD FOR MILL SITES OR TUNNEL SITES NEED NOT BE COUNTY RECORDED. FOR MINING CLAIMS THE FORM FILED WITH THE BLM MUST BE IDENTICAL TO THE ONE THAT WAS OR WILL BE FILED WITH THE COUNTY.

Evidence of Annual Assessment Work or a Notice of Intention to Hold must be filed each calendar year following the calendar year in which the claim/site was located.

ALL CLAIMS LISTED ON A SINGLE AFFIDAVIT MUST BE CONTIGUOUS.

1. State of Arizona, County of Yavapai ss:

2. I, (Name) Don Jenkins

3. Reside at (Address) HC 68, Box 222

City Kirkland, County Yavapai, State AZ, Zip 86332

being duly sworn, deposes and says that he/she is a citizen of the United States, more than eighteen years of age, that all of the facts set forth in this affidavit/notice, subject to the provisions and penalties of 18 USC 1001 pertaining to the filing of false, fictitious, or fraudulent statements with the United States, are true and correct according to the best of my knowledge, information and belief.

4. Owner's Name and Address (If not shown in items 1-3 above) CHECK HERE IF THIS IS A CHANGE OF ADDRESS ☐

GoldRiver Exploration Co.

5. That I am personally acquainted with the mining claims(s). The work and improvements were made by and at the expense of the owner(s) of said claim(s). Said contiguous group of claims, listed on the reverse side of this document, are situated in the Buzzard (Hassayama) Mining District, Yavapai County, Arizona.

6. That between the dates starting at 12 o'clock noon on September 1, 1992 And ending at 12 o'clock noon on September 1, 2000 at least \$ 100.00 Dollars worth of work and improvements were done and performed upon said claim(s) or upon one or more of a contiguous group of claims for the benefit of all, or wholly or partly outside of a contiguous group of claims for the benefit of all, not including the location work.

7. That the following persons were employed to perform the work and improvements described herein:

Don Jenkins, JT Lee, Craig Maddox

8. That the work and improvements performed were: Constructed surface pre chute and
Mixed 3 tons of ore for metallurgical testing

Some mapping and sampling


9. Dated: 10/23/2000, Signature: Don L. Jenkins

SUBSCRIBED AND SWORN TO before me, a Notary Public, this 23 day of October, 2000

by Don L. Jenkins

Notary Public Marcella Apolinar

MY COMMISSION EXPIRES Nov. 11, 2002



ENTERED INTO COMPUTER
10/25/00

VERIFIED
10/27/00

If the claims/sites have consecutive BLM#s and are in the same Township, Range and Section(s), the may be listed as follows:

SAMPLE 1 - 10		A MC 19640 - 49	DKT/Pg 1025/1-10 RECORDING #9106173-82.	4N	20W	36
CLAIM/SITE NAME		SERIAL NUMBER	Dkt/Pg or Recording # Of ORIGINAL LOCATION NOTICE	TWN SHP	RNG	SEC(S)
1.	Eagle #1	AMC 341619	Bk. 3284, Pg. 771	12N	2W	4
2.		AMC				
3.		AMC				
4.		AMC				
5.		AMC				
6.		AMC				
7.		AMC				
8.		AMC				
9.		AMC				
10.		AMC				
11.		AMC				
12.		AMC				
13.		AMC				
14.		AMC				
15.		AMC				
16.		AMC				
17.		AMC				
18.		AMC				
19.		AMC				
20.		AMC				
21.		AMC				
22.		AMC				
23.		AMC				
24.		AMC				
25.		AMC				
26.		AMC				
27.		AMC				
28.		AMC				
29.		AMC				
30.		AMC				

FILE WITH: BUREAU OF LAND MANAGEMENT, 222 NORTH CENTRAL AVENUE, PHOENIX, ARIZONA 85004-2203 and the respective county recorder, ON OR BEFORE DECEMBER 30th (NOT THE 31st). BLM requires a \$5.00 nonrefundable service charge for each mining claim, mill site or tunnel site.

This form is for the purpose of complying with the laws of the United States Department of the Interior, Bureau of Land Management and the State of Arizona pertaining to assessment work and/or noitce of intention to hold. 30 USC 28, 43 CFR 3833.2, ARS 27-208. Subject to Paperwork Reduction Act and Privacy Act statements available at the BLM AZ State Office. This form is not copyrighted. It may be reproduced without restriction.

For BLM Use Only

PHOENIX, ARIZONA

2000 OCT 24 P 12:1

RECEIVED
BLM AZ STATE OFFICE

Return Document to:

For BLM Use Only

AZ-3850-1 (July 1992)

Don Jenkins
HC 68, Box 222
Kirkland, AZ 86332
Telephone # (520) 442-9768

<u>2 claims</u>	
<u>5.00 ea</u>	
<u>10.00</u>	<u>Total</u>



AFFIDAVIT OF PERFORMANCE OF ANNUAL WORK.

Also fill in ITEMS 1 through 9 and the reverse side of this document.



NOTICE OF INTENTION TO HOLD

I intend to hold the claims(s)/site(s) listed on the reverse side of this document for the calendar year 19__.
Also fill in ITEMS 1 through 4 and ITEM 9.

NOTICES OF INTENTION TO HOLD ARE FOR MILLSITES AND TUNNEL SITES OR FOR MINING CLAIMS WHEN ASSESSMENT WORK HAS NOT BEEN DONE, REGARDLESS OF WHETHER THE ANNUAL ASSESSMENT HAS BEEN SUSPENDED, DEFERRED, OR NOT YET ACCRUED. THE FILING OF A NOTICE OF INTENTION TO HOLD SHALL NOT RELIEVE THE OWNER OF COMPLYING WITH FEDERAL AND STATE LAWS PERTAINING TO THE PERFORMANCE OF ANNUAL ASSESSMENT WORK. NOTICES OF INTENTION TO HOLD FOR MILL SITES OR TUNNEL SITES NEED NOT BE COUNTY RECORDED. FOR MINING CLAIMS THE FORM FILED WITH THE BLM MUST BE IDENTICAL TO THE ONE THAT WAS OR WILL BE FILED WITH THE COUNTY.

Evidence of Annual Assessment Work or a Notice of Intention to Hold must be filed each calendar year following the calendar year in which the claim/site was located.

ALL CLAIMS LISTED ON A SINGLE AFFIDAVIT MUST BE CONTIGUOUS.

1. State of Arizona County of Yavapai ss:

2. I, (Name) Don Jenkins

3. Reside at (Address) HC 68, Box 222

City Kirkland, County Yavapai, State AZ, Zip 86332

being duly sworn, deposes and says that he/she is a citizen of the United States, more than eighteen years of age, that all of the facts set forth in this affidavit/notice, subject to the provisions and penalties of 18 USC 1001 pertaining to the filing of false, fictitious, or fraudulent statements with the United States, are true and correct according to the best of my knowledge, information and belief.

4. Owner's Name and Address (If not shown in items 1-3 above) CHECK HERE IF THIS IS A CHANGE OF ADDRESS ☐

Gold River Exploration Co.

5. That I am personally acquainted with the mining claims(s). The work and improvements were made by and at the expense of the owner(s) of said claim(s). Said contiguous group of claims, listed on the reverse side of this document, are situated in the Hassayampa Mining District, Yavapai County, Arizona.

6. That between the dates starting at 12 o'clock noon on September 1, 1999 And ending at 12 o'clock noon on September 1, 2000 at least \$ 200.00 Dollars worth of work and improvements were done and performed upon said claim(s) or upon one or more of a contiguous group of claims for the benefit of all, or wholly or partly outside of a contiguous group of claims for the benefit of all, not including the location work.

7. That the following persons were employed to perform the work and improvements described herein: Don Jenkins and J.T. Lee

8. That the work and improvements performed were: Cleaned out Portal entrance - Completed
Some underground Sampling

9. Dated: 10/23/2000, Signature: Don S. Jenkins

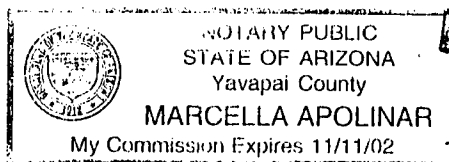
SUBSCRIBED AND SWORN TO before me, a Notary Public, this 23 day of October, 192000

by Don S. Jenkins

Notary Public Marcella Apolinar

MY COMMISSION EXPIRES Nov. 11, 2002

ENTERED INTO COMPUTER



VERIFIED
10/26/2000

If the claims/sites have consecutive BLM#s and are in the same Township, Range and Section(s), they may be listed as follows:

SAMPLE 1 - 10		A MC 19640 - 49	DKT/Pg 1025/1-10 RECORDING #9106173-82.	4N	20W	36
CLAIM/SITE NAME		SERIAL NUMBER	Dkt/Pg or Recording # Of ORIGINAL LOCATION NOTICE	TWN SHP	RNG	SEC(S)
1. Independence #1	AMC	341620	BK. 3284, Pg. 767	12 1/2 N	2 W	32
2. Independence #2	AMC	341621	BK. 3284, Pg. 769	12 1/2 N	2 W	32
3.	AMC					
4.	AMC					
5.	AMC					
6.	AMC					
7.	AMC					
8.	AMC					
9.	AMC					
10.	AMC					
11.	AMC					
12.	AMC					
13.	AMC					
14.	AMC					
15.	AMC					
16.	AMC					
17.	AMC					
18.	AMC					
19.	AMC					
20.	AMC					
21.	AMC					
22.	AMC					
23.	AMC					
24.	AMC					
25.	AMC					
26.	AMC					
27.	AMC					
28.	AMC					
29.	AMC					
30.	AMC					

FILE WITH: BUREAU OF LAND MANAGEMENT, 222 NORTH CENTRAL AVENUE, PHOENIX, ARIZONA 85004-2203 and the respective county recorder, ON OR BEFORE DECEMBER 30th (NOT THE 31st). BLM requires a \$5.00 nonrefundable service charge for each mining claim, mill site or tunnel site.

This form is for the purpose of complying with the laws of the United States Department of the Interior, Bureau of Land Management and the State of Arizona pertaining to assessment work and/or notice of intention to hold. 30 USC 28, 43 CFR 3833.2, ARS 27-208. Subject to Paperwork Reduction Act and Privacy Act statements available at the BLM AZ State Office. This form is not copyrighted. It may be reproduced without restriction.

For BLM Use Only

PHOENIX, ARIZONA

2000 OCT 24 P 12:11

RECEIVED
BLM AZ STATE OFFICE

Return Document to:

For BLM Use Only

AZ-3850-1 (July 1992)

Don Jenkins
HC 68, Box 222
Kirkland, AZ 86332
Telephone # (520) 442-9768

1 claim
5.00
5.00 Total
16



AFFIDAVIT OF PERFORMANCE OF ANNUAL WORK.

Also fill in ITEMS 1 through 9 and the reverse side of this document.



NOTICE OF INTENTION TO HOLD

I intend to hold the claims(s)/site(s) listed on the reverse side of this document for the calendar year 19__.
Also fill in ITEMS 1 through 4 and ITEM 9.

NOTICES OF INTENTION TO HOLD ARE FOR MILLSITES AND TUNNEL SITES OR FOR MINING CLAIMS WHEN ASSESSMENT WORK HAS NOT BEEN DONE, REGARDLESS OF WHETHER THE ANNUAL ASSESSMENT HAS BEEN SUSPENDED, DEFERRED, OR NOT YET ACCRUED. THE FILING OF A NOTICE OF INTENTION TO HOLD SHALL NOT RELIEVE THE OWNER OF COMPLYING WITH FEDERAL AND STATE LAWS PERTAINING TO THE PERFORMANCE OF ANNUAL ASSESSMENT WORK. NOTICES OF INTENTION TO HOLD FOR MILL SITES OR TUNNEL SITES NEED NOT BE COUNTY RECORDED. FOR MINING CLAIMS THE FORM FILED WITH THE BLM MUST BE IDENTICAL TO THE ONE THAT WAS OR WILL BE FILED WITH THE COUNTY.

Evidence of Annual Assessment Work or a Notice of Intention to Hold must be filed each calendar year following the calendar year in which the claim/site was located.

ALL CLAIMS LISTED ON A SINGLE AFFIDAVIT MUST BE CONTIGUOUS.

1. State of Arizona, County of Yavapai ss:
2. I, (Name) Don Jenkins
3. Reside at (Address) HC 68, Box 222
City Kirkland, County Yavapai, State AZ, Zip 86332

being duly sworn, deposes and says that he/she is a citizen of the United States, more than eighteen years of age, that all of the facts set forth in this affidavit/notice, subject to the provisions and penalties of 18 USC 1001 pertaining to the filing of false, fictitious, or fraudulent statements with the United States, are true and correct according to the best of my knowledge, information and belief.

4. Owner's Name and Address (If not shown in items 1-3 above) CHECK HERE IF THIS IS A CHANGE OF ADDRESS ☐
Gold River Exploration Co.

5. That I am personally acquainted with the mining claims(s). The work and improvements were made by and at the expense of the owner(s) of said claim(s). Said contiguous group of claims, listed on the reverse side of this document, are situated in the Hassayampa Mining District, Yavapai County, Arizona.

6. That between the dates starting at 12 o'clock noon on September 1, 1999 And ending at 12 o'clock noon on September 1, 2000 at least \$ 100.00 Dollars worth of work and improvements were done and performed upon said claim(s) or upon one or more of a contiguous group of claims for the benefit of all, or wholly or partly outside of a contiguous group of claims for the benefit of all, not including the location work.

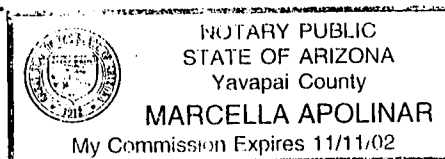
7. That the following persons were employed to perform the work and improvements described herein: Don Jenkins, a geologist, conducted underground sampling

8. That the work and improvements performed were: Underground Sampling & Mapping

9. Dated: 10/23/2000, Signature Don L. Jenkins
SUBSCRIBED AND SWORN TO before me, a Notary Public, this 23 day of October, 2000
by Don L. Jenkins
Notary Public Marcella Apolinar
MY COMMISSION EXPIRES Nov. 11, 2002

ENTERED INTO COMPUTER

2 10/25/00



VERIFIED
10/27/00

If the claims/sites have consecutive BLM#s and are in the same Township, Range and Section(s), the may be listed as follows:

SAMPLE 1 - 10		A MC 19640 - 49	DKT/Pg 1025/1-10 RECORDING #9106173-82.	4N	20W	36
CLAIM/SITE NAME		SERIAL NUMBER	Dkt/Pg or Recording # Of ORIGINAL LOCATION NOTICE	TWN SHP	RNG	SEC(S)
1.	Goldwater #1	AMC 341618	Bmk 3284, Pg. 765	12N	21W	5,8
2.		AMC				
3.		AMC				
4.		AMC				
5.		AMC				
6.		AMC				
7.		AMC				
8.		AMC				
9.		AMC				
10.		AMC				
11.		AMC				
12.		AMC				
13.		AMC				
14.		AMC				
15.		AMC				
16.		AMC				
17.		AMC				
18.		AMC				
19.		AMC				
20.		AMC				
21.		AMC				
22.		AMC				
23.		AMC				
24.		AMC				
25.		AMC				
26.		AMC				
27.		AMC				
28.		AMC				
29.		AMC				
30.		AMC				

FILE WITH: BUREAU OF LAND MANAGEMENT, 222 NORTH CENTRAL AVENUE, PHOENIX, ARIZONA 85004-2203 and the respective county recorder, ON OR BEFORE DECEMBER 30th (NOT THE 31st). BLM requires a \$5.00 nonrefundable service charge for each mining claim, mill site or tunnel site.

This form is for the purpose of complying with the laws of the United States Department of the Interior, Bureau of Land Management and the State of Arizona pertaining to assessment work and/or noitce of intention to hold. 30 USC 28, 43 CFR 3833.2, ARS 27-208. Subject to Paperwork Reduction Act and Privacy Act statements available at the BLM AZ State Office. This form is not copyrighted. It may be reproduced without restriction.

For BLM Use Only

PHOENIX, ARIZONA
2000 OCT 24 P 12:11
RECEIVED
BLM AZ STATE OFFICE

Return Document to:

For BLM Use Only

AZ-3850-1 (July 1992)

Don Jenkins
HC68, Box 222
Kirkland, AZ 86332
Telephone # (520) 442-9768

1 Claim	
5.00	
5.00	Total
	15



AFFIDAVIT OF PERFORMANCE OF ANNUAL WORK.

Also fill in ITEMS 1 through 9 and the reverse side of this document.



NOTICE OF INTENTION TO HOLD

I intend to hold the claims(s)/site(s) listed on the reverse side of this document for the calendar year 19__.
Also fill in ITEMS 1 through 4 and ITEM 9.

NOTICES OF INTENTION TO HOLD ARE FOR MILLSITES AND TUNNEL SITES OR FOR MINING CLAIMS WHEN ASSESSMENT WORK HAS NOT BEEN DONE, REGARDLESS OF WHETHER THE ANNUAL ASSESSMENT HAS BEEN SUSPENDED, DEFERRED, OR NOT YET ACCRUED. THE FILING OF A NOTICE OF INTENTION TO HOLD SHALL NOT RELIEVE THE OWNER OF COMPLYING WITH FEDERAL AND STATE LAWS PERTAINING TO THE PERFORMANCE OF ANNUAL ASSESSMENT WORK. NOTICES OF INTENTION TO HOLD FOR MILL SITES OR TUNNEL SITES NEED NOT BE COUNTY RECORDED. FOR MINING CLAIMS THE FORM FILED WITH THE BLM MUST BE IDENTICAL TO THE ONE THAT WAS OR WILL BE FILED WITH THE COUNTY.

Evidence of Annual Assessment Work or a Notice of Intention to Hold must be filed each calendar year following the calendar year in which the claim/site was located.

ALL CLAIMS LISTED ON A SINGLE AFFIDAVIT MUST BE CONTIGUOUS.

1. State of Arizona, County of Yavapai ss:

2. I, (Name) Don Jenkins

3. Reside at (Address) HC68, Box 222

City Kirkland, County Yavapai, State AZ, Zip 86332

being duly sworn, deposes and says that he/she is a citizen of the United States, more than eighteen years of age, that all of the facts set forth in this affidavit/notice, subject to the provisions and penalties of 18 USC 1001 pertaining to the filing of false, fictitious, or fraudulent statements with the United States, are true and correct according to the best of my knowledge, information and belief.

4. Owner's Name and Address (If not shown in items 1-3 above) CHECK HERE IF THIS IS A CHANGE OF ADDRESS ☐

Gold River Exploration Co.

5. That I am personally acquainted with the mining claims(s). The work and improvements were made by and at the expense of the owner(s) of said claim(s). Said contiguous group of claims, listed on the reverse side of this document, are situated in the Hassayampa Mining District, Yavapai County, Arizona.

6. That between the dates starting at 12 o'clock noon on September 1, 1999 And ending at 12 o'clock noon on September 1, 2000 at least \$ 100.00 Dollars worth of work and improvements were done and performed upon said claim(s) or upon one or more of a contiguous group of claims for the benefit of all, or wholly or partly outside of a contiguous group of claims for the benefit of all, not including the location work.

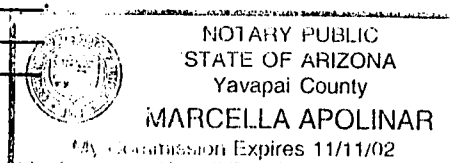
7. That the following persons were employed to perform the work and improvements described herein: Don Jenkins
and JT Lee

8. That the work and improvements performed were: Cleaned out Surface decline, Sampled &
Surveyed and mined 5 tons of ore for Test, Repaired
Road with dozer

9. Dated: 10/23/2000, Signature Don L. Jenkins

SUBSCRIBED AND SWORN TO before me, a Notary Public, this 23 day of October, 2000

by Don L. Jenkins
Notary Public Marcella Apolinar
MY COMMISSION EXPIRES Nov. 11, 2002



ENTERED INTO COMPUTER

10125100

VERIFIED
10/27/00

If the claims/sites have consecutive BLM#s and are in the same Township, Range and Section(s), the may be listed as follows:

SAMPLE 1 - 10		A MC 19640 - 49	DKT/Pg 1025/1-10 RECORDING #9106173-82.	4N	20W	36
CLAIM/SITE NAME		SERIAL NUMBER	Dkt/Pg or Recording # OF ORIGINAL LOCATION NOTICE	TWN SHP	RNG	SEC(S)
1.	ORO CACHE #1	AMC 348190	BK. 3470, Pg 789	12N	3W	1
2.		AMC				
3.		AMC				
4.		AMC				
5.		AMC				
6.		AMC				
7.		AMC				
8.		AMC				
9.		AMC				
10.		AMC				
11.		AMC				
12.		AMC				
13.		AMC				
14.		AMC				
15.		AMC				
16.		AMC				
17.		AMC				
18.		AMC				
19.		AMC				
20.		AMC				
21.		AMC				
22.		AMC				
23.		AMC				
24.		AMC				
25.		AMC				
26.		AMC				
27.		AMC				
28.		AMC				
29.		AMC				
30.		AMC				

FILE WITH: BUREAU OF LAND MANAGEMENT, 222 NORTH CENTRAL AVENUE, PHOENIX, ARIZONA 85004-2203 and the respective county recorder, ON OR BEFORE DECEMBER 30th (NOT THE 31st). BLM requires a \$5.00 nonrefundable service charge for each mining claim, mill site or tunnel site.

This form is for the purpose of complying with the laws of the United States Department of the Interior, Bureau of Land Management and the State of Arizona pertaining to assessment work and/or noitce of intention to hold. 30 USC 28, 43 CFR 3833.2, ARS 27-208. Subject to Paperwork Reduction Act and Privacy Act statements available at the BLM AZ State Office. This form is not copyrighted. It may be reproduced without restriction.

For BLM Use Only

PHOENIX, ARIZONA

2000 OCT 24 P 12:11

RECEIVED
BLM AZ STATE OFFICE

Return Document to:

For BLM Use Only

AZ-3850-1 (July 1992)

Don Jenkins
HC68, Box 222
Kirkland, AZ 86332

Telephone # (505) 442-9768

1 claim
<u>5.00</u>
<u>5.00</u> total
16



AFFIDAVIT OF PERFORMANCE OF ANNUAL WORK.

Also fill in ITEMS 1 through 9 and the reverse side of this document.



NOTICE OF INTENTION TO HOLD

I intend to hold the claim(s)/site(s) listed on the reverse side of this document for the calendar year 19__.
Also fill in ITEMS 1 through 4 and ITEM 9.

NOTICES OF INTENTION TO HOLD ARE FOR MILLSITES AND TUNNEL SITES OR FOR MINING CLAIMS WHEN ASSESSMENT WORK HAS NOT BEEN DONE, REGARDLESS OF WHETHER THE ANNUAL ASSESSMENT HAS BEEN SUSPENDED, DEFERRED, OR NOT YET ACCRUED. THE FILING OF A NOTICE OF INTENTION TO HOLD SHALL NOT RELIEVE THE OWNER OF COMPLYING WITH FEDERAL AND STATE LAWS PERTAINING TO THE PERFORMANCE OF ANNUAL ASSESSMENT WORK. NOTICES OF INTENTION TO HOLD FOR MILL SITES OR TUNNEL SITES NEED NOT BE COUNTY RECORDED. FOR MINING CLAIMS THE FORM FILED WITH THE BLM MUST BE IDENTICAL TO THE ONE THAT WAS OR WILL BE FILED WITH THE COUNTY.

Evidence of Annual Assessment Work or a Notice of Intention to Hold must be filed each calendar year following the calendar year in which the claim/site was located.

ALL CLAIMS LISTED ON A SINGLE AFFIDAVIT MUST BE CONTIGUOUS.

1. State of Arizona, County of Yavapai ss:

2. I, (Name) Don Jenkins

3. Reside at (Address) HC 68, Box 222

City Kirkland, County Yavapai, State AZ, Zip 86332

being duly sworn, deposes and says that he/she is a citizen of the United States, more than eighteen years of age, that all of the facts set forth in this affidavit/notice, subject to the provisions and penalties of 18 USC 1001 pertaining to the filing of false, fictitious, or fraudulent statements with the United States, are true and correct according to the best of my knowledge, information and belief.

4. Owner's Name and Address (If not shown in items 1-3 above) CHECK HERE IF THIS IS A CHANGE OF ADDRESS ☐

GoldTech Eng. Co.

5. That I am personally acquainted with the mining claims(s). The work and improvements were made by and at the expense of the owner(s) of said claim(s). Said contiguous group of claims, listed on the reverse side of this document, are situated in the Turkey Creek Mining District, Yavapai County, Arizona.

6. That between the dates starting at 12 o'clock noon on September 1, 1999 And ending at 12 o'clock noon on September 1, 2000 at least \$ 100.00 Dollars worth of work and improvements were done and performed upon said claim(s) or upon one or more of a contiguous group of claims for the benefit of all, or wholly or partly outside of a contiguous group of claims for the benefit of all, not including the location work.

7. That the following persons were employed to perform the work and improvements described herein: Don Jenkins

8. That the work and improvements performed were: Sampling Surface Mineralized Zones and Surveying Old workings and previous drill holes

9. Dated: 10/23/2000, Signature Don L. Jenkins

SUBSCRIBED AND SWORN TO before me, a Notary Public, this 23 day of October, 2000

by Don L. Jenkins
Notary Public Marcella Apolinar
MY COMMISSION EXPIRES Nov. 11, 2002



NOTARY PUBLIC
STATE OF ARIZONA
Yavapai County
MARCELLA APOLINAR
My Commission Expires 11/11/02

VERIFIED
10/27/00

If the claims/sites have consecutive BLM#s and are in the same Township, Range and Section(s), they may be listed as follows:

SAMPLE 1 - 10	A MC 19640 - 49	DKT/Pg 1025/1-10 RECORDING #9106173-82.	4N	20W	36
CLAIM/SITE NAME	SERIAL NUMBER	Dkt/Pg or Recording # Of ORIGINAL LOCATION NOTICE	TWN SHP	RNG	SEC(S)
1. <u>Bueno #1</u>	AMC <u>353106</u>	<u>Bk. 3720, Pg 316</u>	<u>11N</u>	<u>1W</u>	<u>9</u>
2. _____	AMC _____	_____	_____	_____	_____
3. _____	AMC _____	_____	_____	_____	_____
4. _____	AMC _____	_____	_____	_____	_____
5. _____	AMC _____	_____	_____	_____	_____
6. _____	AMC _____	_____	_____	_____	_____
7. _____	AMC _____	_____	_____	_____	_____
8. _____	AMC _____	_____	_____	_____	_____
9. _____	AMC _____	_____	_____	_____	_____
10. _____	AMC _____	_____	_____	_____	_____
11. _____	AMC _____	_____	_____	_____	_____
12. _____	AMC _____	_____	_____	_____	_____
13. _____	AMC _____	_____	_____	_____	_____
14. _____	AMC _____	_____	_____	_____	_____
15. _____	AMC _____	_____	_____	_____	_____
16. _____	AMC _____	_____	_____	_____	_____
17. _____	AMC _____	_____	_____	_____	_____
18. _____	AMC _____	_____	_____	_____	_____
19. _____	AMC _____	_____	_____	_____	_____
20. _____	AMC _____	_____	_____	_____	_____
21. _____	AMC _____	_____	_____	_____	_____
22. _____	AMC _____	_____	_____	_____	_____
23. _____	AMC _____	_____	_____	_____	_____
24. _____	AMC _____	_____	_____	_____	_____
25. _____	AMC _____	_____	_____	_____	_____
26. _____	AMC _____	_____	_____	_____	_____
27. _____	AMC _____	_____	_____	_____	_____
28. _____	AMC _____	_____	_____	_____	_____
29. _____	AMC _____	_____	_____	_____	_____
30. _____	AMC _____	_____	_____	_____	_____

FILE WITH: BUREAU OF LAND MANAGEMENT, 222 NORTH CENTRAL AVENUE, PHOENIX, ARIZONA 85004-2203 and the respective county recorder, ON OR BEFORE DECEMBER 30th (NOT THE 31st). BLM requires a \$5.00 nonrefundable service charge for each mining claim, mill site or tunnel site.

This form is for the purpose of complying with the laws of the United States Department of the Interior, Bureau of Land Management and the State of Arizona pertaining to assessment work and/or notice of intention to hold. 30 USC 28, 43 CFR 3833.2, ARS 27-208. Subject to Paperwork Reduction Act and Privacy Act statements available at the BLM AZ State Office. This form is not copyrighted. It may be reproduced without restriction.

For BLM Use Only

PHOENIX, ARIZONA

2000 OCT 24 P 12:11

RECEIVED
BLM AZ STATE OFFICE

Return Document to:

For BLM Use Only

AZ-3850-1 (July 1992)

Don Jenkins
HC 68, Box 222
Kirkland, AZ 86332

1 claim
5.00
5.00 total
kc

Telephone # ()



AFFIDAVIT OF PERFORMANCE OF ANNUAL WORK.

Also fill in ITEMS 1 through 9 and the reverse side of this document.



NOTICE OF INTENTION TO HOLD

I intend to hold the claims(s)/site(s) listed on the reverse side of this document for the calendar year 19__.
Also fill in ITEMS 1 through 4 and ITEM 9.

NOTICES OF INTENTION TO HOLD ARE FOR MILLSITES AND TUNNEL SITES OR FOR MINING CLAIMS WHEN ASSESSMENT WORK HAS NOT BEEN DONE, REGARDLESS OF WHETHER THE ANNUAL ASSESSMENT HAS BEEN SUSPENDED, DEFERRED, OR NOT YET ACCRUED. THE FILING OF A NOTICE OF INTENTION TO HOLD SHALL NOT RELIEVE THE OWNER OF COMPLYING WITH FEDERAL AND STATE LAWS PERTAINING TO THE PERFORMANCE OF ANNUAL ASSESSMENT WORK. NOTICES OF INTENTION TO HOLD FOR MILL SITES OR TUNNEL SITES NEED NOT BE COUNTY RECORDED. FOR MINING CLAIMS THE FORM FILED WITH THE BLM MUST BE IDENTICAL TO THE ONE THAT WAS OR WILL BE FILED WITH THE COUNTY.

Evidence of Annual Assessment Work or a Notice of Intention to Hold must be filed each calendar year following the calendar year in which the claim/site was located.

ALL CLAIMS LISTED ON A SINGLE AFFIDAVIT MUST BE CONTIGUOUS.

1. State of Arizona, County of Yavapai ss:

2. I, (Name) Don Jenkins

3. Reside at (Address) HC 68, Box 222

City Kirkland, County Yavapai, State AZ, Zip 86332

being duly sworn, deposes and says that he/she is a citizen of the United States, more than eighteen years of age, that all of the facts set forth in this affidavit/notice, subject to the provisions and penalties of 18 USC 1001 pertaining to the filing of false, fictitious, or fraudulent statements with the United States, are true and correct according to the best of my knowledge, information and belief.

4. Owner's Name and Address (If not shown in items 1-3 above) CHECK HERE IF THIS IS A CHANGE OF ADDRESS ☐

Gold River Exploration Co.

5. That I am personally acquainted with the mining claims(s). The work and improvements were made by and at the expense of the owner(s) of said claim(s). Said contiguous group of claims, listed on the reverse side of this document, are situated in the Hassayampa Mining District, Yavapai County, Arizona.

6. That between the dates starting at 12 o'clock noon on September 1, 1999 And ending at 12 o'clock noon on September 1, 2000 at least \$ 100.00 Dollars worth of work and improvements were done and performed upon said claim(s) or upon one or more of a contiguous group of claims for the benefit of all, or wholly or partly outside of a contiguous group of claims for the benefit of all, not including the location work.

7. That the following persons were employed to perform the work and improvements described herein:

Don Jenkins

8. That the work and improvements performed were: Sampling large vein exposure,
Geophysical Survey of vein system

9. Dated: 10/23/2000, Signature: Don L. Jenkins


SUBSCRIBED AND SWORN TO before me, a Notary Public, this 23 day of October, 192000

by Don L. Jenkins
Notary Public Marcella Apolinar
MY COMMISSION EXPIRES Nov. 11, 2002

ENTERED INTO COMPUTER
10/25/00



NOTARY PUBLIC
STATE OF ARIZONA
Yavapai County
MARCELLA APOLINAR
My Commission Expires 11/11/02



If the claims/sites have consecutive BLM#s and are in the same Township, Range and Section(s), the may be listed as follows:

SAMPLE 1 - 10		A MC 19640 - 49	DKT/Pg 1025/1-10 RECORDING #9106173-82.		4N	20W	36
CLAIM/SITE NAME		SERIAL NUMBER	Dkt/Pg or Recording # Of ORIGINAL LOCATION NOTICE	TWN SHP	RNG	SEC(S)	
1.	Treasure Gulch #1	AMC 341622	Bx 3284, Pg. 775	12 1/2 N	2 W	30, 31	
2.		AMC					
3.		AMC					
4.		AMC					
5.		AMC					
6.		AMC					
7.		AMC					
8.		AMC					
9.		AMC					
10.		AMC					
11.		AMC					
12.		AMC					
13.		AMC					
14.		AMC					
15.		AMC					
16.		AMC					
17.		AMC					
18.		AMC					
19.		AMC					
20.		AMC					
21.		AMC					
22.		AMC					
23.		AMC					
24.		AMC					
25.		AMC					
26.		AMC					
27.		AMC					
28.		AMC					
29.		AMC					
30.		AMC					

FILE WITH: BUREAU OF LAND MANAGEMENT, 222 NORTH CENTRAL AVENUE, PHOENIX, ARIZONA 85004-2203 and the respective county recorder, ON OR BEFORE DECEMBER 30th (NOT THE 31st). BLM requires a \$5.00 nonrefundable service charge for each mining claim, mill site or tunnel site.

This form is for the purpose of complying with the laws of the United States Department of the Interior, Bureau of Land Management and the State of Arizona pertaining to assessment work and/or noitce of intention to hold. 30 USC 28, 43 CFR 3833.2, ARS 27-208. Subject to Paperwork Reduction Act and Privacy Act statements available at the BLM AZ State Office. This form is not copyrighted. It may be reproduced without restriction.

For BLM Use Only

PHOENIX, ARIZONA

2000 OCT 24 P 12:11

RECEIVED
BLM AZ STATE OFFICE

United States Department of the Interior
Bureau of Land Management
BUSINESS & SUPPORT SVCS DIV
222 N CENTRAL AVE
PHOENIX, AZ 85004 -2203
Phone: (602) 417-9200

Receipt

No:

210398

Transaction #: 224364**Date of Transaction:** 10/24/2000

CUSTOMER: DON L JENKINS
HC 68 BOX 222
KIRKLAND, AZ 86332

LINE #	QTY	COMMODITY / SUBJECT / ACTION / PRODUCT	REMARKS	UNIT PRICE	TOTAL
1	1	LOCATABLE MINERALS / MINING CLAIMS-ACCOUNTS/UNADJUDICATED / MINING CLAIM MONEY RECEIVED (455)	POL 2000 (10)	- n/a -	\$50.00

TOTAL: \$50.00

PAYMENT INFORMATION

1	AMOUNT:	\$50.00	POSTMARKED:	N/A
	TYPE:	CHECK	RECEIVED:	10/24/2000
	CHECK NO:	1533		
	NAME:	JENKINS, DON L HC 68 BOX 222 KIRKLAND AZ 86332		

REMARKS

CASE SERIAL NUMBER INFORMATION

TRNS #	LINE #	CASES
224364	1	AMC341615

This receipt was generated by the automated BLM Collections and Billings System and is a paper representation of a portion of the official electronic record contained therein.

DON L. JENKINS

**HC 68, BOX 222
KIRKLAND, AZ. 86332**

PH/FAX(520)442-9768

Dec. 7, 1999

BLM
Mining Claims Division
222 N. Central Ave., Suite 101
Phoenix, AZ 85004-2203

348 190 ✓
341 615 ✓

RE: Annual assessment filing

To whom it may concern:

Please find enclosed \$50.00 for the filing of annual assessment work as required on or by Dec. 30, 1999, and per the ten claim exemption rule. The \$50.00 fee is for ten claims at the \$5.00/claim fee rate. I trust that the affidavits attached, together with a receipt and acknowledgment of meeting the annual requirement will be forthcoming.
THANKS

Sincerely,



Don L. Jenkins
Certified Professional Geologist #CPG-3341

Enclosures: (6) Affidavits of Performance
(1) \$50.00 check

ARIZONA
STATE OFFICE
PHOENIX, ARIZONA

DEC 10 9 59 AM '99

RECEIVED
BUREAU OF
LAND MANAGEMENT

Dec 10 9 59 AM '99

ARIZONA
STATE OFFICE
PHOENIX, ARIZONA

Return Document to:

Don Jenkins
HC 68, Box 222
Kirkland, AZ 86332

For BLM Use Only

AZ-3850-1 (July 1992)

<u>1 @ \$15.00</u>	<u>CLIP</u>

Telephone # (520) 442-9768

CHECK
ONE

☒ **AFFIDAVIT OF PERFORMANCE OF ANNUAL WORK**

Also fill in ITEMS 1 through 9 and the reverse side of this document.

☐ **NOTICE OF INTENTION TO HOLD**

I intend to hold the claim(s) /site(s) listed on the reverse side of this document for the calendar year 19___. Also fill in ITEMS 1 through 4 and ITEM 9.

NOTICES OF INTENTION TO HOLD ARE FOR MILL SITES AND TUNNEL SITES OR FOR MINING CLAIMS WHEN ASSESSMENT WORK HAS NOT BEEN DONE, REGARDLESS OF WHETHER THE ANNUAL ASSESSMENT HAS BEEN SUSPENDED, DEFERRED, OR NOT YET ACCRUED. THE FILING OF A NOTICE OF INTENTION TO HOLD SHALL NOT RELIEVE THE OWNER OF COMPLYING WITH FEDERAL AND STATE LAWS PERTAINING TO THE PERFORMANCE OF ANNUAL ASSESSMENT WORK. NOTICES OF INTENTION TO HOLD FOR MILL SITES OR TUNNEL SITES NEED NOT BE COUNTY RECORDED. FOR MINING CLAIMS THE FORM FILED WITH BLM MUST BE IDENTICAL TO THE ONE THAT WAS OR WILL BE FILED WITH THE COUNTY.

Evidence of Annual Assessment Work or a Notice of Intention to Hold must be filed each calendar year following the calendar year in which the Claim/site was located.

ALL CLAIMS LISTED ON A SINGLE AFFIDAVIT MUST BE CONTIGUOUS.

1. State of Arizona, County of Yavapai ss:
2. I, (Name) DON L. JENKINS
3. Reside at (Address) HC 68, Box 222
City Kirkland, County Yavapai, State AZ, Zip 86332

being duly sworn, deposes and says that he/she is a citizen of the United States, more than eighteen years of age, that all of the facts set forth in this affidavit/notice, subject to the provisions and penalties of 18 USC 1001 pertaining to the filing of false, fictitious, or fraudulent statements with the United States, are true and correct according to the best of my knowledge, information and belief.

4. Owner's Name and Address (If not shown in Items 1-3 above) CHECK HERE IF THIS IS A CHANGE OF ADDRESS ☒ 11/3/2000

5. That I am personally acquainted with the mining claim(s). The work and improvements were made by and at the expense of the owner(s) of said claim(s). Said contiguous group of claims, listed on the reverse side of this document, are situated in the Hassayampa Mining District, Yavapai County, Arizona

6. That between the dates starting at 12 o'clock noon on September 1, 19 98 and ending at 12 o'clock noon on September 1, 19 99 at least \$ 100.00 dollars worth of work and improvements were done and performed upon said claim(s) or upon one or more of a contiguous group of claims for the benefit of all, or wholly or partly outside of a contiguous group of claims for the benefit of all, not including the location work.

7. That the following persons were employed to perform the work and improvements described herein: ST Lee
and Don Jenkins

8. That the work and improvements performed were: Re-opened decline adit and
conducted bulk sampling

9. Dated 12-8-99, Signature Don L. Jenkins

SUBSCRIBED AND SWORN TO before me, a Notary Public, this 8 day of December, 19 99

by Don L. Jenkins

Notary Public Marcella Apolinar

MY COMMISSION EXPIRES Nov. 2002

This form is for the purpose of complying with the laws of the United States Department of the Interior, Bureau of Land Management and the State of Arizona pertaining to assessment work and/or a notice of intention to hold. 30 USC 28, 43 CFR 3833.2, ARS 27-208. Subject to Paperwork Reduction Act and Privacy Act statements available at the BLM AZ State Office. The form is not copyrighted. It may be reproduced without restriction.

NOTARY PUBLIC
STATE OF ARIZONA
Yavapai County

MARCELLA APOLINAR

For BLM Use Only

VERIFIED
11/8/00

ENTERED INTO COMPUTER

11/3/2000

If the claims/sites have consecutive BLM #'s and are in the same Township, Range and Section(s) they may be listed as follows:

SAMPLE 1-10

A MC 19640-49

Dkt/Pg # 1025/1-10 (or)
RECORDING # 9106173-82

4N

20W 36

Dkt/Pg or Recording #
of ORIGINAL LOCATION
NOTICEI

CLAIM/SITE NAME

SERIAL NUMBER

TWN
SHP

RNG

SEC(S)

1. <u>Danielle Lode #1</u>	<u>A MC 341617</u>	<u>B.3284</u>	<u>P. 777</u>	<u>12 1/2 N</u>	<u>3 W</u>	<u>26</u>
2. _____	A MC _____	_____	_____	_____	_____	_____
3. _____	A MC _____	_____	_____	_____	_____	_____
4. _____	A MC _____	_____	_____	_____	_____	_____
5. _____	A MC _____	_____	_____	_____	_____	_____
6. _____	A MC _____	_____	_____	_____	_____	_____
7. _____	A MC _____	_____	_____	_____	_____	_____
8. _____	A MC _____	_____	_____	_____	_____	_____
9. _____	A MC _____	_____	_____	_____	_____	_____
10. _____	A MC _____	_____	_____	_____	_____	_____
11. _____	A MC _____	_____	_____	_____	_____	_____
12. _____	A MC _____	_____	_____	_____	_____	_____
13. _____	A MC _____	_____	_____	_____	_____	_____
14. _____	A MC _____	_____	_____	_____	_____	_____
15. _____	A MC _____	_____	_____	_____	_____	_____
16. _____	A MC _____	_____	_____	_____	_____	_____
17. _____	A MC _____	_____	_____	_____	_____	_____
18. _____	A MC _____	_____	_____	_____	_____	_____
19. _____	A MC _____	_____	_____	_____	_____	_____
20. _____	A MC _____	_____	_____	_____	_____	_____
21. _____	A MC _____	_____	_____	_____	_____	_____
22. _____	A MC _____	_____	_____	_____	_____	_____
23. _____	A MC _____	_____	_____	_____	_____	_____
24. _____	A MC _____	_____	_____	_____	_____	_____
25. _____	A MC _____	_____	_____	_____	_____	_____
26. _____	A MC _____	_____	_____	_____	_____	_____
27. _____	A MC _____	_____	_____	_____	_____	_____
28. _____	A MC _____	_____	_____	_____	_____	_____
29. _____	A MC _____	_____	_____	_____	_____	_____
30. _____	A MC _____	_____	_____	_____	_____	_____

FILE WITH: BUREAU OF LAND MANAGEMENT, 222 NORTH CENTRAL AVENUE,
PHOENIX, AZ 85004-2203 and the respective county recorder, ON OR BEFORE
DECEMBER 30th (NOT THE 31st), BLM REQUIRES A \$5.00 NONREFUNDABLE
SERVICE CHARGE FOR EACH MINING CLAIM, MILL SITE OR TUNNEL SITE,
ANNUAL FILLINGS THAT ARE NOT ACCOMPANIED BY PROPER SERVICE
CHARGES WILL BE RETURNED WITHOUT FURTHER ACTION BY BLM.

Return Document to:

For BLM Use Only

AZ-3850-1 (July 1992)

Don Jenkins
HC 68, Box 222
Kirkland, AZ 86332
Telephone # (520) 442-9768

<u>1 @ \$5.00</u>	<u>ad</u>



AFFIDAVIT OF PERFORMANCE OF ANNUAL WORK.

Also fill in ITEMS 1 through 9 and the reverse side of this document.



NOTICE OF INTENTION TO HOLD

I intend to hold the claim(s)/site(s) listed on the reverse side of this document for the calendar year 19__.
Also fill in ITEMS 1 through 4 and ITEM 9.

NOTICES OF INTENTION TO HOLD ARE FOR MILLSITES AND TUNNEL SITES OR FOR MINING CLAIMS WHEN ASSESSMENT WORK HAS NOT BEEN DONE, REGARDLESS OF WHETHER THE ANNUAL ASSESSMENT HAS BEEN SUSPENDED, DEFERRED, OR NOT YET ACCRUED. THE FILING OF A NOTICE OF INTENTION TO HOLD SHALL NOT RELIEVE THE OWNER OF COMPLYING WITH FEDERAL AND STATE LAWS PERTAINING TO THE PERFORMANCE OF ANNUAL ASSESSMENT WORK. NOTICES OF INTENTION TO HOLD FOR MILL SITES OR TUNNEL SITES NEED NOT BE COUNTY RECORDED. FOR MINING CLAIMS THE FORM FILED WITH THE BLM MUST BE IDENTICAL TO THE ONE THAT WAS OR WILL BE FILED WITH THE COUNTY.

Evidence of Annual Assessment Work or a Notice of Intention to Hold must be filed each calendar year following the calendar year in which the claim/site was located.

ALL CLAIMS LISTED ON A SINGLE AFFIDAVIT MUST BE CONTIGUOUS.

1. State of Arizona, County of Yavapai ss:
2. I, (Name) Don L. Jenkins
3. Reside at (Address) HC 68, Box 222
City Kirkland, County Yavapai, State AZ, Zip 86332

being duly sworn, deposes and says that he/she is a citizen of the United States, more than eighteen years of age, that all of the facts set forth in this affidavit/notice, subject to the provisions and penalties of 18 USC 1001 pertaining to the filing of false, fictitious, or fraudulent statements with the United States, are true and correct according to the best of my knowledge, information and belief.

4. Owner's Name and Address (If not shown in items 1-3 above) CHECK HERE IF THIS IS A CHANGE OF ADDRESS ☒ Gold River Exploration Co.
HC 68, Box 222
Kirkland, AZ 86332

5. That I am personally acquainted with the mining claim(s). The work and improvements were made by and at the expense of the owner(s) of said claim(s). Said contiguous group of claims, listed on the reverse side of this document, are situated in the Hassayampa Mining District, Yavapai County, Arizona.

6. That between the dates starting at 12 o'clock noon on September 1, 1998 And ending at 12 o'clock noon on September 1, 1999 at least \$ 100.00 Dollars worth of work and improvements were done and performed upon said claim(s) or upon one or more of a contiguous group of claims for the benefit of all, or wholly or partly outside of a contiguous group of claims for the benefit of all, not including the location work.


7. That the following persons were employed to perform the work and improvements described herein: Scott Stoddard and Don Jenkins

8. That the work and improvements performed were: Enter underground workings - repairing some timbers, extensive sampling and geologic mapping

9. Dated: 12-8-99, Signature: Don L. Jenkins
SUBSCRIBED AND SWORN to before me, a Notary Public, this 8 day of December, 1999
by Don L. Jenkins
Notary Public Marcella Apolinar
MY COMMISSION EXPIRES Nov. 11, 2002

ENTERED INTO COMPUTER

L 11/3/00



VERIFIED
2/8/00

If the claims/sites have consecutive BLM#s and are in the same Township, Range and Section(s), they may be listed as follows:

SAMPLE 1 - 10		A MC 19640 - 49	DKT/Pg 1025/1-10 RECORDING #9106173-82.		4N	20W	36
CLAIM/SITE NAME		SERIAL NUMBER	Dkt/Pg or Recording # Of ORIGINAL LOCATION NOTICE		TWN SHP	RNG	SEC(S)
1.	Eagle # 1	AMC 341619	B.3284	P.771	12N	2W	4
2.		AMC					
3.		AMC					
4.		AMC					
5.		AMC					
6.		AMC					
7.		AMC					
8.		AMC					
9.		AMC					
10.		AMC					
11.		AMC					
12.		AMC					
13.		AMC					
14.		AMC					
15.		AMC					
16.		AMC					
17.		AMC					
18.		AMC					
19.		AMC					
20.		AMC					
21.		AMC					
22.		AMC					
23.		AMC					
24.		AMC					
25.		AMC					
26.		AMC					
27.		AMC					
28.		AMC					
29.		AMC					
30.		AMC					

FILE WITH: BUREAU OF LAND MANAGEMENT, 222 NORTH CENTRAL AVENUE, PHOENIX, ARIZONA 85004-2203 and the respective county recorder, ON OR BEFORE DECEMBER 30th (NOT THE 31st). BLM requires a \$5.00 nonrefundable service charge for each mining claim, mill site or tunnel site.

This form is for the purpose of complying with the laws of the United States Department of the Interior, Bureau of Land Management and the State of Arizona pertaining to assessment work and/or notice of intention to hold. 30 USC 28, 43 CFR 3833.2, ARS 27-208. Subject to Paperwork Reduction Act and Privacy Act statements available at the BLM AZ State Office. This form is not copyrighted. It may be reproduced without restriction.

For BLM Use Only

ARIZONA
STATE OFFICE
PHOENIX, ARIZONA

Dec 10 10 00 AM '99

RECEIVED
BUREAU OF
LAND MANAGEMENT

Return Document to:

Don Jenkins
HC 68, Box 222
Kirkland, AZ 86332

For BLM Use Only

<u>2 @ \$5.00 = 10.00</u>
<u>ced</u>

AZ-3850-1 (July 1992)

Telephone # (520) 442-9768

CHECK
ONE

☒ **AFFIDAVIT OF PERFORMANCE OF ANNUAL WORK**

Also fill in ITEMS 1 through 9 and the reverse side of this document.

☐ **NOTICE OF INTENTION TO HOLD**

I intend to hold the claim(s) /site(s) listed on the reverse side of this document for the calendar year 19____. Also fill in ITEMS 1 through 4 and ITEM 9.

NOTICES OF INTENTION TO HOLD ARE FOR MILL SITES AND TUNNEL SITES OR FOR MINING CLAIMS WHEN ASSESSMENT WORK HAS NOT BEEN DONE, REGARDLESS OF WHETHER THE ANNUAL ASSESSMENT HAS BEEN SUSPENDED, DEFERRED, OR NOT YET ACCRUED. THE FILING OF A NOTICE OF INTENTION TO HOLD SHALL NOT RELIEVE THE OWNER OF COMPLYING WITH FEDERAL AND STATE LAWS PERTAINING TO THE PERFORMANCE OF ANNUAL ASSESSMENT WORK. NOTICES OF INTENTION TO HOLD FOR MILL SITES OR TUNNEL SITES NEED NOT BE COUNTY RECORDED. FOR MINING CLAIMS THE FORM FILED WITH BLM MUST BE IDENTICAL TO THE ONE THAT WAS OR WILL BE FILED WITH THE COUNTY.

Evidence of Annual Assessment Work or a Notice of Intention to Hold must be filed each calendar year following the calendar year in which the Claim/site was located.

ALL CLAIMS LISTED ON A SINGLE AFFIDAVIT MUST BE CONTIGUOUS.

1. State of Arizona, County of Yavapai ss:
2. I, (Name) DON L. JENKINS
3. Reside at (Address) HC 68, Box 222
City Kirkland, County Yavapai, State AZ, Zip 86332

being duly sworn, deposes and says that he/she is a citizen of the United States, more than eighteen years of age, that all of the facts set forth in this affidavit/notice, subject to the provisions and penalties of 18 USC 1001 pertaining to the filing of false, fictitious, or fraudulent statements with the United States, are true and correct according to the best of my knowledge, information and belief.

4. Owner's Name and Address (If not shown in items 1-3 above) CHECK HERE IF THIS IS A CHANGE OF ADDRESS ☒
Gold River Exploration Co.
HC 68, Box 222
Kirkland, AZ 86332

5. That I am personally acquainted with the mining claim(s). The work and improvements were made by and at the expense of the owner(s) of said claim(s). Said contiguous group of claims, listed on the reverse side of this document, are situated in the Hassayampa Mining District, Yavapai County, Arizona

6. That between the dates starting at 12 o'clock noon on September 1, 1998 and ending at 12 o'clock noon on September 1, 1999 at least \$ 200.00 dollars worth of work and improvements were done and performed upon said claim(s) or upon one or more of a contiguous group of claims for the benefit of all, or wholly or partly outside of a contiguous group of claims for the benefit of all, not including the location work.

7. That the following persons were employed to perform the work and improvements described herein: ST Lee
and Craig Maddox

8. That the work and improvements performed were: Adit portals reopened and cleared
Out; brush cleared from road to mine

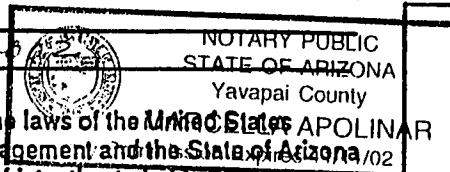
9. Dated 12-8-99, Signature Don L. Jenkins

SUBSCRIBED AND SWORN TO before me, a Notary Public, this 8 day of December, 1999

by Don L. Jenkins

Notary Public Marjorie Johnson

MY COMMISSION EXPIRES Nov. 11, 2003



For BLM Use Only

RECEIVED
BUREAU OF
LAND MANAGEMENT
ARIZONA
STATE OFFICE
PHOENIX, ARIZONA
DEC 10 10 00 AM '99

This form is for the purpose of complying with the laws of the United States, Department of the Interior, Bureau of Land Management and the State of Arizona pertaining to assessment work and/or a notice of intention to hold. 30 USC 28, 43 CFR 3833.2, ARS 27-208. Subject to Paperwork Reduction Act and Privacy Act statements available at the BLM AZ State Office. The form is not copyrighted and may be reproduced without restriction.

ENTERED INTO COMPUTER

If the claims/sites have consecutive BLM #'s and are in the same Township, Range and Section(s) they may be listed as follows:

SAMPLE 1-10

A MC 19640-49

Dkt/Pg # 1025/1-10 (or)
RECORDING # 9106173-82

4N 20W 36

Dkt/Pg or Recording #
of ORIGINAL LOCATION
NOTICEI

CLAIM/SITE NAME

SERIAL NUMBER

TWN
SHP

RNG

SEC(S)

1. <u>Independence #1</u>	<u>A MC 341620</u>	<u>B.3284</u>	<u>P.767</u>	<u>12 1/2 N</u>	<u>2 W</u>	<u>32</u>
2. <u>Independence #2</u>	<u>A MC 341621</u>	<u>B.3284</u>	<u>P.769</u>	<u>12 1/2 N</u>	<u>2 W</u>	<u>32</u>
3. _____	A MC _____	_____	_____	_____	_____	_____
4. _____	A MC _____	_____	_____	_____	_____	_____
5. _____	A MC _____	_____	_____	_____	_____	_____
6. _____	A MC _____	_____	_____	_____	_____	_____
7. _____	A MC _____	_____	_____	_____	_____	_____
8. _____	A MC _____	_____	_____	_____	_____	_____
9. _____	A MC _____	_____	_____	_____	_____	_____
10. _____	A MC _____	_____	_____	_____	_____	_____
11. _____	A MC _____	_____	_____	_____	_____	_____
12. _____	A MC _____	_____	_____	_____	_____	_____
13. _____	A MC _____	_____	_____	_____	_____	_____
14. _____	A MC _____	_____	_____	_____	_____	_____
15. _____	A MC _____	_____	_____	_____	_____	_____
16. _____	A MC _____	_____	_____	_____	_____	_____
17. _____	A MC _____	_____	_____	_____	_____	_____
18. _____	A MC _____	_____	_____	_____	_____	_____
19. _____	A MC _____	_____	_____	_____	_____	_____
20. _____	A MC _____	_____	_____	_____	_____	_____
21. _____	A MC _____	_____	_____	_____	_____	_____
22. _____	A MC _____	_____	_____	_____	_____	_____
23. _____	A MC _____	_____	_____	_____	_____	_____
24. _____	A MC _____	_____	_____	_____	_____	_____
25. _____	A MC _____	_____	_____	_____	_____	_____
26. _____	A MC _____	_____	_____	_____	_____	_____
27. _____	A MC _____	_____	_____	_____	_____	_____
28. _____	A MC _____	_____	_____	_____	_____	_____
29. _____	A MC _____	_____	_____	_____	_____	_____
30. _____	A MC _____	_____	_____	_____	_____	_____

FILE WITH: BUREAU OF LAND MANAGEMENT, 222 NORTH CENTRAL AVENUE,
PHOENIX, AZ 85004-2203 and the respective county recorder, ON OR BEFORE
DECEMBER 30th (NOT THE 31st), BLM REQUIRES A \$5.00 NONREFUNDABLE
SERVICE CHARGE FOR EACH MINING CLAIM, MILL SITE OR TUNNEL SITE.
ANNUAL FILLINGS THAT ARE NOT ACCOMPANIED BY PROPER SERVICE
CHARGES WILL BE RETURNED WITHOUT FURTHER ACTION BY BLM.

Return Document to:

For BLM Use Only

AZ-3850-1 (July 1992)

Don Jenkins
HC 68, Box 222
Kirkland, AZ 86332
Telephone # (520) 442-9268

2 @ \$5 ⁰⁰ = 10 ⁰⁰
Fee



AFFIDAVIT OF PERFORMANCE OF ANNUAL WORK.

Also fill in ITEMS 1 through 9 and the reverse side of this document.



NOTICE OF INTENTION TO HOLD

I intend to hold the claims(s)/site(s) listed on the reverse side of this document for the calendar year 19__.
Also fill in ITEMS 1 through 4 and ITEM 9.

NOTICES OF INTENTION TO HOLD ARE FOR MILLSITES AND TUNNEL SITES OR FOR MINING CLAIMS WHEN ASSESSMENT WORK HAS NOT BEEN DONE, REGARDLESS OF WHETHER THE ANNUAL ASSESSMENT HAS BEEN SUSPENDED, DEFERRED, OR NOT YET ACCRUED. THE FILING OF A NOTICE OF INTENTION TO HOLD SHALL NOT RELIEVE THE OWNER OF COMPLYING WITH FEDERAL AND STATE LAWS PERTAINING TO THE PERFORMANCE OF ANNUAL ASSESSMENT WORK. NOTICES OF INTENTION TO HOLD FOR MILL SITES OR TUNNEL SITES NEED NOT BE COUNTY RECORDED. FOR MINING CLAIMS THE FORM FILED WITH THE BLM MUST BE IDENTICAL TO THE ONE THAT WAS OR WILL BE FILED WITH THE COUNTY.

Evidence of Annual Assessment Work or a Notice of Intention to Hold must be filed each calendar year following the calendar year in which the claim/site was located.

ALL CLAIMS LISTED ON A SINGLE AFFIDAVIT MUST BE CONTIGUOUS.

1. State of Arizona, County of Yavapai ss:
2. I, (Name) Don L. Jenkins
3. Reside at (Address) HC 68, Box 222
City Kirkland, County Yavapai, State AZ, Zip 86332

being duly sworn, deposes and says that he/she is a citizen of the United States, more than eighteen years of age, that all of the facts set forth in this affidavit/notice, subject to the provisions and penalties of 18 USC 1001 pertaining to the filing of false, fictitious, or fraudulent statements with the United States, are true and correct according to the best of my knowledge, information and belief.

4. Owner's Name and Address (If not shown in items 1-3 above) CHECK HERE IF THIS IS A CHANGE OF ADDRESS ☒ 11/3/2000
GoldRiver Exploration Co.
HC 68, Box 222
Kirkland, AZ 86332

5. That I am personally acquainted with the mining claims(s). The work and improvements were made by and at the expense of the owner(s) of said claim(s). Said contiguous group of claims, listed on the reverse side of this document, are situated in the Hassayampa Mining District, Yavapai County, Arizona.

6. That between the dates starting at 12 o'clock noon on September 1, 1998 And ending at 12 o'clock noon on September 1, 1999 at least \$ 200 Dollars worth of work and improvements were done and performed upon said claim(s) or upon one or more of a contiguous group of claims for the benefit of all, or wholly or partly outside of a contiguous group of claims for the benefit of all, not including the location work.

7. That the following persons were employed to perform the work and improvements described herein: Don Jenkins
JT Lee, Herbert Kuglmeier

8. That the work and improvements performed were: Removing brush from road to mine; cleaning
out old surface cut; bulk sampling by removing 3 tons of ore

9. Dated: 12-8-99, Signature: Don L. Jenkins
SUBSCRIBED AND SWORN TO before me, a Notary Public, this 8 day of December, 1999
by Marcella Apolinar Don L. Jenkins
Notary Public Marcella Apolinar
MY COMMISSION EXPIRES Nov. 11, 2002

ENTERED INTO COMPUTER

2 11/3/2000 VERIFIED
2/8/2000



NOTARY PUBLIC
STATE OF ARIZONA
Yavapai County

MARCELLA APOLINAR

My Commission Expires 11/11/02

If the claims/sites have consecutive BLM#s and are in the same Township, Range and Section(s), they may be listed as follows:

SAMPLE 1 - 10	A MC 19640 - 49	DKT/Pg 1025/1-10	4N	20W	36
		RECORDING #9106173-82.			
CLAIM/SITE NAME	SERIAL NUMBER	Dkt/Pg or Recording # Of ORIGINAL LOCATION NOTICE	TWN SHP	RNG	SEC(S)
1. <u>Treasure Fork #1</u>	AMC <u>341622</u>	<u>B.3284</u> <u>P.775</u>	<u>12 1/2 N</u>	<u>2 W</u>	<u>30, 31</u>
2. <u>ZERO #1</u>	AMC <u>341623</u>	<u>B.3284</u> <u>P.773</u>	<u>0 1/2 N</u>	<u>2 W</u>	<u>30</u>
3.	AMC				
4.	AMC				
5.	AMC				
6.	AMC				
7.	AMC				
8.	AMC				
9.	AMC				
10.	AMC				
11.	AMC				
12.	AMC				
13.	AMC				
14.	AMC				
15.	AMC				
16.	AMC				
17.	AMC				
18.	AMC				
19.	AMC				
20.	AMC				
21.	AMC				
22.	AMC				
23.	AMC				
24.	AMC				
25.	AMC				
26.	AMC				
27.	AMC				
28.	AMC				
29.	AMC				
30.	AMC				

FILE WITH: BUREAU OF LAND MANAGEMENT, 222 NORTH CENTRAL AVENUE, PHOENIX, ARIZONA 85004-2203 and the respective county recorder, ON OR BEFORE DECEMBER 30th (NOT THE 31st). BLM requires a \$5.00 nonrefundable service charge for each mining claim, mill site or tunnel site.

This form is for the purpose of complying with the laws of the United States Department of the Interior, Bureau of Land Management and the State of Arizona pertaining to assessment work and/or notice of intention to hold. 30 USC 28, 43 CFR 3833.2, ARS 27-208. Subject to Paperwork Reduction Act and Privacy Act statements available at the BLM AZ State Office. This form is not copyrighted. It may be reproduced without restriction.

For BLM Use Only

RECEIVED
BUREAU OF
LAND MANAGEMENT
Dec 10 10 00 AM '99

ARIZONA
STATE OFFICE
PHOENIX, ARIZONA

Return Document to:

For BLM Use Only

AZ-3850-1 (July 1992)

Don Jenkins
HC 68, Box 222
Kirkland, AZ 86332

1 @ \$5.00
col

Telephone # (520) 442-9768

CHECK
ONE

☒ **AFFIDAVIT OF PERFORMANCE OF ANNUAL WORK**

Also fill in ITEMS 1 through 9 and the reverse side of this document.

☐ **NOTICE OF INTENTION TO HOLD**

I intend to hold the claim(s) /site(s) listed on the reverse side of this document for the calendar year 19____. Also fill in ITEMS 1 through 4 and ITEM 9.

NOTICES OF INTENTION TO HOLD ARE FOR MILL SITES AND TUNNEL SITES OR FOR MINING CLAIMS WHEN ASSESSMENT WORK HAS NOT BEEN DONE, REGARDLESS OF WHETHER THE ANNUAL ASSESSMENT HAS BEEN SUSPENDED, DEFERRED, OR NOT YET ACCRUED. THE FILING OF A NOTICE OF INTENTION TO HOLD SHALL NOT RELIEVE THE OWNER OF COMPLYING WITH FEDERAL AND STATE LAWS PERTAINING TO THE PERFORMANCE OF ANNUAL ASSESSMENT WORK. NOTICES OF INTENTION TO HOLD FOR MILL SITES OR TUNNEL SITES NEED NOT BE COUNTY RECORDED. FOR MINING CLAIMS THE FORM FILED WITH BLM MUST BE IDENTICAL TO THE ONE THAT WAS OR WILL BE FILED WITH THE COUNTY.

Evidence of Annual Assessment Work or a Notice of Intention to Hold must be filed each calendar year following the calendar year in which the Claim/site was located.

ALL CLAIMS LISTED ON A SINGLE AFFIDAVIT MUST BE CONTIGUOUS.

1. State of Arizona, County of Yavapai ss:
2. I, (Name) Don L. Jenkins
3. Reside at (Address) HC 68, Box 222
Kirkland City, Yavapai County, AZ State, 86332 Zip

being duly sworn, deposes and says that he/she is a citizen of the United States, more than eighteen years of age, that all of the facts set forth in this affidavit/notice, subject to the provisions and penalties of 18 USC 1001 pertaining to the filing of false, fictitious, or fraudulent statements with the United States, are true and correct according to the best of my knowledge, information and belief.

4. Owner's Name and Address (If not shown in items 1-3 above) CHECK HERE IF THIS IS A CHANGE OF ADDRESS ☒

Cold River Exploration Co.
HC 68, Box 222
Kirkland, AZ 86332

5. That I am personally acquainted with the mining claim(s). The work and improvements were made by and at the expense of the owner(s) of said claim(s). Said contiguous group of claims, listed on the reverse side of this document, are situated in the Hassayampa Mining District, Yavapai County, Arizona

6. That between the dates starting at 12 o'clock noon on September 1, 19 98 and ending at 12 o'clock noon on September 1, 19 99 at least \$ 100 dollars worth of work and improvements were done and performed upon said claim(s) or upon one or more of a contiguous group of claims for the benefit of all, or wholly or partly outside of a contiguous group of claims for the benefit of all, not including the location work.

7. That the following persons were employed to perform the work and improvements described herein: JT Lee and Scott Stoddard

8. That the work and improvements performed were: Re-open Surface cut w/ decline ; Drill and blast - removing 5 tons of "big-end" ore

9. Dated 12-8-99 Signature Don L. Jenkins
SUBSCRIBED AND SWORN TO before me, a Notary Public, this 8 day of December 19 99
by Don L. Jenkins

Notary Public Marcella Apolinar
MY COMMISSION EXPIRES Nov. 11

This form is for the purpose of complying with the laws of the United States Department of the Interior, Bureau of Land Management and the State of Arizona pertaining to assessment work and/or a notice of intention to hold. 30 USC 28, 43 CFR 3833.2, ARS 27-208. Subject to Paperwork Reduction Act and Privacy Act statements available at the BLM AZ State Office. The form is not copyrighted. It may be reproduced without restriction.

NOTARY PUBLIC
STATE OF ARIZONA
Yavapai County

MARCELLA APOLINAR
My Commission Expires 11/11/02

For BLM Use Only

ARIZONA
STATE OFFICE
PHOENIX, ARIZONA

DEC 10 10 00 AM '99

RECEIVED
BUREAU OF
LAND MANAGEMENT

ENTERED INTO COMPUTER

If the claims/sites have consecutive BLM #'s and are in the same Township, Range and Section(s) they may be listed as follows:

SAMPLE 1-10 A MC 19640-49 Dkt/Pg # 1025/1-10 (or) 4N 20W 36
RECORDING # 9106173-82

CLAIM/SITE NAME SERIAL NUMBER Dkt/Pg or Recording #
of ORIGINAL LOCATION TWN RNG SEC(S)
NOTICEI SHP

1. <u>ORO CACHE #1</u>	<u>A MC 348190</u>	<u>B.3470 P.789</u>	<u>12N</u>	<u>3W</u>	<u>1</u>
2.	A MC				
3.	A MC				
4.	A MC				
5.	A MC				
6.	A MC				
7.	A MC				
8.	A MC				
9.	A MC				
10.	A MC				
11.	A MC				
12.	A MC				
13.	A MC				
14.	A MC				
15.	A MC				
16.	A MC				
17.	A MC				
18.	A MC				
19.	A MC				
20.	A MC				
21.	A MC				
22.	A MC				
23.	A MC				
24.	A MC				
25.	A MC				
26.	A MC				
27.	A MC				
28.	A MC				
29.	A MC				
30.	A MC				

FILE WITH: BUREAU OF LAND MANAGEMENT, 222 NORTH CENTRAL AVENUE,
PHOENIX, AZ 85004-2203 and the respective county recorder, ON OR BEFORE
DECEMBER 30th (NOT THE 31st), BLM REQUIRES A \$5.00 NONREFUNDABLE
SERVICE CHARGE FOR EACH MINING CLAIM, MILL SITE OR TUNNEL SITE.
ANNUAL FILLINGS THAT ARE NOT ACCOMPANIED BY PROPER SERVICE
CHARGES WILL BE RETURNED WITHOUT FURTHER ACTION BY BLM.

Return Document to:

Don Jenkins
HC 68, Box 222
Kirkland, AZ 86332

Telephone # (520) 442-9768

For BLM Use Only

AZ-3850-1 (July 1992)

<u>3 @ \$5⁰⁰ = 15⁰⁰ 00</u>

☒ **AFFIDAVIT OF PERFORMANCE OF ANNUAL WORK**

Also fill in ITEMS 1 through 9 and the reverse side of this document.

CHECK
ONE

☐ **NOTICE OF INTENTION TO HOLD**

I intend to hold the claim(s) /site(s) listed on the reverse side of this document for the calendar year 19____. Also fill in ITEMS 1 through 4 and ITEM 9.

NOTICES OF INTENTION TO HOLD ARE FOR MILL SITES AND TUNNEL SITES OR FOR MINING CLAIMS WHEN ASSESSMENT WORK HAS NOT BEEN DONE, REGARDLESS OF WHETHER THE ANNUAL ASSESSMENT HAS BEEN SUSPENDED, DEFERRED, OR NOT YET ACCRUED. THE FILING OF A NOTICE OF INTENTION TO HOLD SHALL NOT RELIEVE THE OWNER OF COMPLYING WITH FEDERAL AND STATE LAWS PERTAINING TO THE PERFORMANCE OF ANNUAL ASSESSMENT WORK. NOTICES OF INTENTION TO HOLD FOR MILL SITES OR TUNNEL SITES NEED NOT BE COUNTY RECORDED. FOR MINING CLAIMS THE FORM FILED WITH BLM MUST BE IDENTICAL TO THE ONE THAT WAS OR WILL BE FILED WITH THE COUNTY.

Evidence of Annual Assessment Work or a Notice of Intention to Hold must be filed each calendar year following the calendar year in which the Claim/site was located.

ALL CLAIMS LISTED ON A SINGLE AFFIDAVIT MUST BE CONTIGUOUS.

1. State of Arizona, County of YAVAPAI ss:
2. I, (Name) Don L. Jenkins
3. Reside at (Address) HC 68, Box 222
Kirkland County Yavapai State AZ Zip 86332

being duly sworn, deposes and says that he/she is a citizen of the United States, more than eighteen years of age, that all of the facts set forth in this affidavit/notice, subject to the provisions and penalties of 18 USC 1001 pertaining to the filing of false, fictitious, or fraudulent statements with the United States, are true and correct according to the best of my knowledge, information and belief.

4. Owner's Name and Address (If not shown in items 1-3 above) CHECK HERE IF THIS IS A CHANGE OF ADDRESS ☒
Goldwater Exploration Co.
HC 68, Box 222
Kirkland, AZ 86332

5. That I am personally acquainted with the mining claim(s). The work and improvements were made by and at the expense of the owner(s) of said claim(s). Said contiguous group of claims, listed on the reverse side of this document, are situated in the Hassayampa Mining District, Yavapai County, Arizona

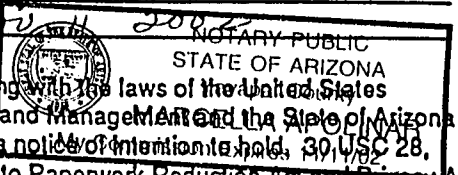
6. That between the dates starting at 12 o'clock noon on September 1, 1998 and ending at 12 o'clock noon on September 1, 1999 at least \$ 300.00 dollars worth of work and improvements were done and performed upon said claim(s) or upon one or more of a contiguous group of claims for the benefit of all, or wholly or partly outside of a contiguous group of claims for the benefit of all, not including the location work.

7. That the following persons were employed to perform the work and improvements described herein: Scott Stoddard
JT Lee

8. That the work and improvements performed were: Reopen portal entrance - bulk sample
ore deposit

9. Dated 12-8-99 Signature Don L. Jenkins

SUBSCRIBED AND SWORN TO before me, a Notary Public, this 8 day of December 1999
by Don L. Jenkins
Notary Public Marcella Hopkins
MY COMMISSION EXPIRES 12-31-2002



This form is for the purpose of complying with the laws of the United States Department of the Interior, Bureau of Land Management and the State of Arizona pertaining to assessment work and/or a notice of intention to hold, 30 USC 28, 43 CFR 3833.2, ARS 27-208. Subject to Paperwork Reduction Act and Privacy Act statements available at the BLM AZ State Office. The form is not copyrighted. It may be reproduced without restriction.

For BLM Use Only
ARIZONA
STATE OFFICE
PHOENIX, ARIZONA

RECEIVED
BUREAU OF
LAND MANAGEMENT
DEC 10 00 AM '99
2/8/00

ENTERED INTO COMPUTER

If the claims/sites have consecutive BLM #'s and are in the same Township, Range and Section(s) they may be listed as follows:

SAMPLE 1-10 A MC 19640-49 Dkt/Pg # 1025/1-10 (or) 4N 20W 36
 RECORDING # 9106173-82

CLAIM/SITE NAME	SERIAL NUMBER	Dkt/Pg or Recording # of ORIGINAL LOCATION NOTICE!	TWN SHP	RNG	SEC(S)
1. <u>BC-1</u>	<u>A MC 341615</u>	<u>B3284 P.757</u>	<u>12N</u>	<u>2W</u>	<u>5</u>
2. <u>BC-2</u>	<u>A MC 341616</u>	<u>B3284 P.759</u>	<u>12N</u>	<u>2W</u>	<u>5</u>
3. <u>Goldwater #1</u>	<u>A MC 341618</u>	<u>B3284 P.765</u>	<u>12N</u>	<u>2W</u>	<u>5, 8</u>
4.	A MC				
5.	A MC				
6.	A MC				
7.	A MC				
8.	A MC				
9.	A MC				
10.	A MC				
11.	A MC				
12.	A MC				
13.	A MC				
14.	A MC				
15.	A MC				
16.	A MC				
17.	A MC				
18.	A MC				
19.	A MC				
20.	A MC				
21.	A MC				
22.	A MC				
23.	A MC				
24.	A MC				
25.	A MC				
26.	A MC				
27.	A MC				
28.	A MC				
29.	A MC				
30.	A MC				

FILE WITH: BUREAU OF LAND MANAGEMENT, 222 NORTH CENTRAL AVENUE,
 PHOENIX, AZ 85004-2203 and the respective county recorder, ON OR BEFORE
DECEMBER 30th (NOT THE 31st), BLM REQUIRES A \$5.00 NONREFUNDABLE
SERVICE CHARGE FOR EACH MINING CLAIM, MILL SITE OR TUNNEL SITE,
ANNUAL FILLINGS THAT ARE NOT ACCOMPANIED BY PROPER SERVICE
CHARGES WILL BE RETURNED WITHOUT FURTHER ACTION BY BLM.

United States Department of the Interior
Bureau of Land Management
 BUSINESS & SUPPORT SVCS DIV
 222 N CENTRAL AVE
 PHOENIX, AZ 85004 -2203
 Phone: (602) 417-9200

Receipt

No:

45473

Transaction #: 51357

Date of Transaction: 12/16/1999

Commodity: LOCATABLE MINERALS Subject: MINING CLAIMS

CUSTOMER: DON JENKINS
 HC 68, BOX 222
 KIRKLAND, AZ 86332

LINE #	QTY	ACTION / PRODUCT	REMARKS	UNIT PRICE	TOTAL
1	10	PROOF OF LABOR/ASSESSMENT \$5 (1930)	ASSESSMENT YEAR 2000	\$5.00	\$50.00
TOTAL:					\$50.00

PAYMENT INFORMATION

1	AMOUNT:	\$50.00	POSTMARKED:	12/08/1999
	TYPE:	CHECK	RECEIVED:	12/10/1999
	CHECK NO:	1371		
	NAME:	GOLDRIVER EXPLORATION CO.		

REMARKS

CASE SERIAL NUMBER INFORMATION

TRNS #	LINE #	CASES
51357	1	AMC341615 , AMC341616 , AMC341617 , AMC341618 , AMC341619 , AMC341620 , AMC341621 , AMC341622 , AMC341623 , 348190

This receipt was generated by the automated BLM Collections and Billings System and is a paper representation of a portion of the official electronic record contained therein.

5332

United States Postal Service
DELIVERY CONFIRMATION



0310 2990 0004 9891 0456

STATE OFFICE
PHOENIX, ARIZONA



0000

95004

U.S. POSTAGE
PAID
PRESCOTT, AZ
86302
DEC 08, 99
AMOUNT

\$3.55
00037737

4/2

BUREAU OF LAND MANAGEMENT
Dept. of Interior

222 N. Central Ave., Suite
Phoenix, AZ 85004-2200



Attn: Mining Claims Division

MAINTENANCE FEE PAYMENT WAIVER CERTIFICATION

This small miner waiver is filed to hold the claims/sites listed below for the assessment year beginning at noon on the first September 1 following the official filing of this form with BLM.

The undersigned owner(s) of the mining claims/sites listed below hereby certify under penalty of 18 U.S.C. 1001 and 43 U.S.C. 1212 that:

I/We control, or will control, ten or fewer mining claims/sites located and maintained on Federal land in the United States of America on the August 31 that is one day before the beginning of the assessment year indicated in line one above.

I/We have/will performed/perform assessment work upon the claims listed below for the current assessment year as of the August 31 indicated in line three above. This work meets the requirements of the General Mining Law of 1872, as amended; the Act of August 10, 1993; and the regulations at 43 CFR 3833 and 3850. Such work will be described on our affidavit of labor. Listing a site on this form constitutes a filing of a Notice of Intention to Hold for that site. I enclose a \$5.00 per site service charge (recording fee) for each site listed.

☐ Please check this box if the following statement applies to you.

I/We relinquish my/our claims and/or sites not listed below.

The mining claims and sites for which the above waiver from payment of the maintenance fees is made are:

CLAIM NAME	BLM RECORDATION SERIAL NUMBER
1. BC-1	341615
2. BC-2	341616
3. EAGLE #1	341619
4. TREASURE GULCH #1	341622
5. ZERO LODE #1	341623
6. ORO CACHE #1	348190
7. INDEPENDENCE #1	341620
8. INDEPENDENCE #2	341621
9. GOLDWATER #1	341618
10. DONIELLE LODE #1	341617

All owner(s) of the above mining claims and sites are filing for this waiver.

I/We understand and acknowledge that pursuant to 43 U.S.C. 1212 and 18 U.S.C. 1001, the filing of a false, fictitious, or fraudulent document with the Bureau of Land Management may result in a fine of up to \$10,000, a prison term not to exceed five years, or both.

DON L. JENKINS

(Owner's Name - Please Print)

HC 68, Box 222

(Street or P.O. Box)

Don L. Jenkins

(Owner's Signature)

Kirkland

(City)

AZ

(State)

86332

(Zip Code)

Gold River Exploration Co.

(Owner's Name - Please Print)

HC 68, Box 222

(Street or P.O. Box)

Don Jenkins (owner)

(Owner's Signature)

Kirkland

(City)

AZ

(State)

86332

(Zip Code)

THE ADDRESS ON YOUR WAIVER IS NOT THE SAME AS SHOWN ON THE BUREAU OF LAND MANAGEMENT (BLM) RECORDS. IF THIS IS A CHANGE OF ADDRESS PLEASE NOTIFY THE BLM SO THAT THE RECORDS MAY BE CHANGED. THANK YOU.

(Owner's Name - Please Print)

(Owner's Signature)

ENTERED INTO COMPUTER

(Street or P.O. Box)

(City)

(State)

(Zip Code)

VERIFIED

10/21/99

Don 9/7/99

(Owner's Name - Please Print)	(Owner's Signature)		
(Street or P.O. Box)	(City)	(State)	(Zip Code)
(Owner's Name - Please Print)	(Owner's Signature)		
(Street or P.O. Box)	(City)	(State)	(Zip Code)
(Owner's Name - Please Print)	(Owner's Signature)		
(Street or P.O. Box)	(City)	(State)	(Zip Code)
(Owner's Name - Please Print)	(Owner's Signature)		
(Street or P.O. Box)	(City)	(State)	(Zip Code)

INSTRUCTIONS

1. This certification of waiver from payment of maintenance fees is made under the regulations at 43 CFR 3833 and 3850.
2. This waiver **must** be filed in advance of the assessment year for which a waiver is sought, but in no event be filed later than the August 31st preceding the assessment year for which the waiver is sought.
3. You **must** still record your affidavit of assessment work for claims listed and/or Notices of Intention to Hold for any sites listed with the BLM by each December 30th, and the local recording office under State law, as in the past.
4. A \$5.00 service charge (recording fee) is required for all sites listed, otherwise a separate notice of intent to hold **must** be filed by December 30.
5. This waiver **must** be filed in the BLM State Office where the mining claims are recorded.
6. If the claims and sites are located in more than one State, a separate waiver form **must** be filed in each State in which they are held. The total number of claims and sites listed on separate waiver forms cannot exceed ten.
7. All claim names and Bureau of Land Management (BLM) serial numbers **must** be listed for all mining claims and sites for which a waiver is sought.
8. All owners and their addresses **must** be listed.
9. This waiver form **must** be signed by all of the owners or their designated agent. If an agent is designated, a statement appointing the agent, signed by all of the owners, **must** be submitted with this certification, if a designation of agent is not currently on file with the BLM State office where your claims and sites are recorded.
10. Mining claims and sites held by a husband and wife, either jointly or individually, or their children under the age of discretion, shall be counted towards the 10 claim limit. Mining claims and sites held in co-ownership, or by an association of locators, by a partnership, or by a corporation shall be counted towards the 10 claim limit for claimants that have an interest in these entities.
11. Failure to pay the maintenance fee or meet the requirements for waiver from payment of the maintenance fee by any August 31st deadline for the following assessment year shall cause the mining claims and sites to be declared null and void.

NOTICE/BURDEN HOURS STATEMENT

The Privacy Act of 1974 and the regulation in 43 CFR 2.48(d) provide that you be furnished the following information in connection with the information required by this certification of exemption from rental fees form.

AUTHORITY: 30 U.S.C. 28-28k; 43 U.S.C. 1201, 1740, and 1744; 43 CFR 3833 and 3850.

PRINCIPLE PURPOSE: This information is to be used to verify that the owner(s) of a mining claim has complied with the Act of August 10, 1993 (107 Stat. 312), and is entitled to perform assessment work in lieu of paying the maintenance fee for the mining claims listed on this form.

ROUTINE USE: (1) Adjudication of the claimant(s) certification of waiver from paying the maintenance fee otherwise required by the Act of August 10, 1993 (107 Stat. 312). (2) Disclosure may be made to appropriate Federal agencies when location is made within the agency's geographic area of responsibility. (3) Information from the record and/or the record will be transferred to the appropriate Federal, State, or local agency, or a member of the public in response to a specific request for pertinent information. (4) Information may also be provided to the Department of Justice or in a proceeding before a court or adjudicative body; or to Federal, State, local or foreign agencies when needed for enforcement of civil or criminal codes or applicable regulations concerning title rights upon the public land.

EFFECT OF NOT PROVIDING INFORMATION: Disclosure of this information is required by the Act of August 10, 1993 (107 Stat. 312) and 43 CFR 3833 for those owner(s) wishing to take the small miners waiver allowed under 43 CFR 3833 and 3850. Failure to supply the information required in this form to support the owner(s) certification of waiver from payment of the otherwise required maintenance fees will result in the waiver being disallowed and the mining claims declared null and void by the Bureau of Land Management (BLM).

The Paperwork Reduction Act of 1980 (44 U.S.C. 3501, et seq.) requires us to tell you that:

This information is being collected to allow the BLM to determine if you qualify for a waiver from the payment of \$100 per mining claim maintenance fee established by the Act of August 10, 1993 (107 Stat. 312) and the implementing regulations at 43 CFR 3833 and 3850. A response to this request is required in accordance with the statute (107 Stat. 312) to retain your benefit.

Public reporting burden for this form is estimated to average 8 minutes per response, including time to review instructions, gathering and maintaining data, and completing and reviewing the form. Direct comments regarding this burden estimate, or any other aspect of this form, to the Department of the Interior, Bureau of Land Management, Information Collection Clearance Officer (DW-101) Denver Federal Center, Building 40, P.O. Box 25047, Denver, CO 80225-0047 and the Office of Management and Budget, Paperwork Reduction Project (1004-0114), Washington, D.C. 20503.

BLM would like you to know that you do not have to respond to this, or any other, Federal agency-sponsored information collection unless it displays a currently valid OMB control number.

FOR OFFICIAL USE ONLY

RECEIVED
B.L.M. AZ STATE OFFICE
8/30/99

Return Document to:

For BLM Use Only

AZ-3850-1 (July 1992)

Telephone # ()-

2
AMC 3416/15
AMC 3481/90

CHECK
ONE

☒ **AFFIDAVIT OF PERFORMANCE OF ANNUAL WORK**

Also fill in ITEMS 1 through 9 and the reverse side of this document.

☐ **NOTICE OF INTENTION TO HOLD**

I intend to hold the claim(s) /site(s) listed on the reverse side of this document for the calendar year 19____. Also fill in ITEMS 1 through 4 and ITEM 9.

NOTICES OF INTENTION TO HOLD ARE FOR MILL SITES AND TUNNEL SITES OR FOR MINING CLAIMS WHEN ASSESSMENT WORK HAS NOT BEEN DONE, REGARDLESS OF WHETHER THE ANNUAL ASSESSMENT HAS BEEN SUSPENDED, DEFERRED, OR NOT YET ACCRUED. THE FILING OF A NOTICE OF INTENTION TO HOLD SHALL NOT RELIEVE THE OWNER OF COMPLYING WITH FEDERAL AND STATE LAWS PERTAINING TO THE PERFORMANCE OF ANNUAL ASSESSMENT WORK. NOTICES OF INTENTION TO HOLD FOR MILL SITES OR TUNNEL SITES NEED NOT BE COUNTY RECORDED. FOR MINING CLAIMS THE FORM FILED WITH BLM MUST BE IDENTICAL TO THE ONE THAT WAS OR WILL BE FILED WITH THE COUNTY.

Evidence of Annual Assessment Work or a Notice of Intention to Hold must be filed each calendar year following the calendar year in which the Claim/site was located.

ALL CLAIMS LISTED ON A SINGLE AFFIDAVIT MUST BE CONTIGUOUS.

1. State of Arizona, County of Yavapai SS:
2. I, (Name) Don L. Jenkins (Gold River Exploration Co.)
3. Reside at (Address) 1385 Iron Springs Rd # 234
City Pescott, County Yavapai, State AZ, Zip 86301

being duly sworn, deposes and says that he/she is a citizen of the United States, more than eighteen years of age, that all of the facts set forth in this affidavit/notice, subject to the provisions and penalties of 18 USC 1001 pertaining to the filing of false, fictitious, or fraudulent statements with the United States, are true and correct according to the best of my knowledge, information and belief.

4. Owner's Name and Address (If not shown in items 1-3 above) CHECK HERE IF THIS IS A CHANGE OF ADDRESS ☐

5. That I am personally acquainted with the mining claim(s). The work and improvements were made by and at the expense of the owner(s) of said claim(s). Said contiguous group of claims, listed on the reverse side of this document, are situated in the Hassayampa Mining District, Yavapai County, Arizona

6. That between the dates starting at 12 o'clock noon on September 1, 1997 and ending at 12 o'clock noon on September 1, 1998 at least \$ 200.00 dollars worth of work and improvements were done and performed upon said claim(s) or upon one or more of a contiguous group of claims for the benefit of all, or wholly or partly outside of a contiguous group of claims for the benefit of all, not including the location work.

7. That the following persons were employed to perform the work and improvements described herein: Don Jenkins and Scott Stedman

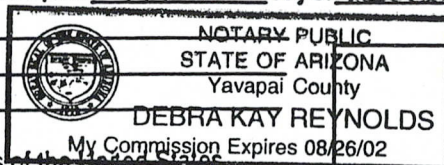
8. That the work and improvements performed were: Open up old Surface cut and Portal - Remove brush and clean old road
Bulk Sampling For Mill Tests

9. Dated 12/17/98, Signature Don Jenkins

SUBSCRIBED AND SWORN TO before me, a Notary Public, this 17th day of December 19 98

by Don Jenkins
Notary Public Debra Kay Reynolds

MY COMMISSION EXPIRES 8-26-02



For BLM Use Only

This form is for the purpose of complying with the laws of the United States Department of the Interior, Bureau of Land Management and the State of Arizona pertaining to assessment work and/or a notice of intention to hold. 30 USC 28, 43 CFR 3833.2, ARS 27-208. Subject to Paperwork Reduction Act and Privacy Act statements available at the BLM AZ State Office. The form is not copyrighted. It may be reproduced without restriction.

ENTERED IN COMPUTER
1/20/99

RECEIVED
BUREAU OF
LAND MANAGEMENT
DEC 18 10 10 AM '98

If the claims/sites have consecutive BLM #'s and are in the same Township, Range and Section(s) they may be listed as follows:

SAMPLE 1-10 A MC 19640-49 Dkt/Pg # 1025/1-10 (or) 4N 20W 36
RECORDING # 9106173-82

CLAIM/SITE NAME	SERIAL NUMBER	Dkt/Pg or Recording # of ORIGINAL LOCATION NOTICEI	TWN SHP	RNG	SEC(S)
1. <u>BC-1</u>	<u>A MC 341615</u>	<u>B 3284 P.757</u>	<u>12N</u>	<u>2W</u>	<u>5</u>
2. <u>BC-2</u>	<u>A MC 341616</u>	<u>B 3284 P.759</u>	<u>12N</u>	<u>2W</u>	<u>5</u>
3. _____	<u>A MC</u>	_____	_____	_____	_____
4. _____	<u>A MC</u>	_____	_____	_____	_____
5. _____	<u>A MC</u>	_____	_____	_____	_____
6. _____	<u>A MC</u>	_____	_____	_____	_____
7. _____	<u>A MC</u>	_____	_____	_____	_____
8. _____	<u>A MC</u>	_____	_____	_____	_____
9. _____	<u>A MC</u>	_____	_____	_____	_____
10. _____	<u>A MC</u>	_____	_____	_____	_____
11. _____	<u>A MC</u>	_____	_____	_____	_____
12. _____	<u>A MC</u>	_____	_____	_____	_____
13. _____	<u>A MC</u>	_____	_____	_____	_____
14. _____	<u>A MC</u>	_____	_____	_____	_____
15. _____	<u>A MC</u>	_____	_____	_____	_____
16. _____	<u>A MC</u>	_____	_____	_____	_____
17. _____	<u>A MC</u>	_____	_____	_____	_____
18. _____	<u>A MC</u>	_____	_____	_____	_____
19. _____	<u>A MC</u>	_____	_____	_____	_____
20. _____	<u>A MC</u>	_____	_____	_____	_____
21. _____	<u>A MC</u>	_____	_____	_____	_____
22. _____	<u>A MC</u>	_____	_____	_____	_____
23. _____	<u>A MC</u>	_____	_____	_____	_____
24. _____	<u>A MC</u>	_____	_____	_____	_____
25. _____	<u>A MC</u>	_____	_____	_____	_____
26. _____	<u>A MC</u>	_____	_____	_____	_____
27. _____	<u>A MC</u>	_____	_____	_____	_____
28. _____	<u>A MC</u>	_____	_____	_____	_____
29. _____	<u>A MC</u>	_____	_____	_____	_____
30. _____	<u>A MC</u>	_____	_____	_____	_____

FILE WITH: BUREAU OF LAND MANAGEMENT, 222 NORTH CENTRAL AVENUE,
PHONEIX, AZ 85004-2203 and the respective county recorder, ON OR BEFORE
DECEMBER 30th (NOT THE 31st), BLM REQUIRES A \$5.00 NONREFUNDABLE
SERVICE CHARGE FOR EACH MINING CLAIM, MILL SITE OR TUNNEL SITE.
ANNUAL FILLINGS THAT ARE NOT ACCOMPANIED BY PROPER SERVICE
CHARGES WILL BE RETURNED WITHOUT FURTHER ACTION BY BLM.

Return Document to:

For BLM Use Only

AZ-3850-1 (July 1992)

DON JENKINS
1385 Iron Springs Rd #234
Prescott, AZ 86305

Telephone # (520) 442-9768

☒ **AFFIDAVIT OF PERFORMANCE OF ANNUAL WORK**

Also fill in ITEMS 1 through 9 and the reverse side of this document.

CHECK
ONE

☐ **NOTICE OF INTENTION TO HOLD**

I intend to hold the claim(s) /site(s) listed on the reverse side of this document for the calendar year 19____. Also fill in ITEMS 1 through 4 and ITEM 9.

NOTICES OF INTENTION TO HOLD ARE FOR MILL SITES AND TUNNEL SITES OR FOR MINING CLAIMS WHEN ASSESSMENT WORK HAS NOT BEEN DONE, REGARDLESS OF WHETHER THE ANNUAL ASSESSMENT HAS BEEN SUSPENDED, DEFERRED, OR NOT YET ACCRUED. THE FILING OF A NOTICE OF INTENTION TO HOLD SHALL NOT RELIEVE THE OWNER OF COMPLYING WITH FEDERAL AND STATE LAWS PERTAINING TO THE PERFORMANCE OF ANNUAL ASSESSMENT WORK. NOTICES OF INTENTION TO HOLD FOR MILL SITES OR TUNNEL SITES NEED NOT BE COUNTY RECORDED. FOR MINING CLAIMS THE FORM FILED WITH BLM MUST BE IDENTICAL TO THE ONE THAT WAS OR WILL BE FILED WITH THE COUNTY.

Evidence of Annual Assessment Work or a Notice of Intention to Hold must be filed each calendar year following the calendar year in which the Claim/site was located.

ALL CLAIMS LISTED ON A SINGLE AFFIDAVIT MUST BE CONTIGUOUS.

1. State of Arizona, County of Yavapai ss:
2. I, (Name) DON L. JENKINS (Gold River Exploration Co.)
3. Reside at (Address) 1385 Iron Springs Rd #234
City Prescott, County Yavapai, State AZ, Zip 86305

being duly sworn, deposes and says that he/she is a citizen of the United States, more than eighteen years of age, that all of the facts set forth in this affidavit/notice, subject to the provisions and penalties of 18 USC 1001 pertaining to the filing of false, fictitious, or fraudulent statements with the United States, are true and correct according to the best of my knowledge, information and belief.

4. Owner's Name and Address (If not shown in items 1-3 above) CHECK HERE IF THIS IS A CHANGE OF ADDRESS ☐

5. That I am personally acquainted with the mining claim(s). The work and improvements were made by and at the expense of the owner(s) of said claim(s). Said contiguous group of claims, listed on the reverse side of this document, are situated in the Hassayampa Mining District, Yavapai County, Arizona

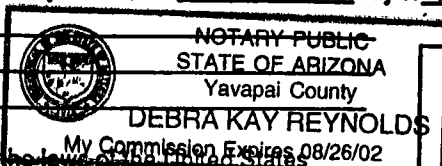
6. That between the dates starting at 12 o'clock noon on September 1, 1997 and ending at 12 o'clock noon on September 1, 1998 at least \$ 100.00 dollars worth of work and improvements were done and performed upon said claim(s) or upon one or more of a contiguous group of claims for the benefit of all, or wholly or partly outside of a contiguous group of claims for the benefit of all, not including the location work.

7. That the following persons were employed to perform the work and improvements described herein: Don Jenkins
and Raymond Allen

8. That the work and improvements performed were: Cleanout shaft and repair headframe
Underground Sampling and mapping


9. Dated 12/17/98 Signature Don Jenkins
SUBSCRIBED AND SWORN TO before me, a Notary Public, this 17th day of December 19 98

by Don Jenkins
Notary Public Debra Kay Reynolds
MY COMMISSION EXPIRES 8-26-02



For BLM Use Only

This form is for the purpose of complying with the laws of the United States Department of the Interior, Bureau of Land Management and the State of Arizona pertaining to assessment work and/or a notice of intention to hold. 30 USC 28, 43 CFR 3833.2, ARS 27-208. Subject to Paperwork Reduction Act and Privacy Act statements available at the BLM AZ State Office. The form is not copyrighted. It may be reproduced without restriction.



If the claims/sites have consecutive BLM #'s and are in the same Township, Range and Section(s) they may be listed as follows:

SAMPLE 1-10 A MC 19640-49 Dkt/Pg # 1025/1-10 (or) 4N 20W 36
RECORDING # 9106173-82

CLAIM/SITE NAME	SERIAL NUMBER	Dkt/Pg or Recording # of ORIGINAL LOCATION NOTICE!		TWN SHP	RNG	SEC(S)
1. <u>Donielle Lode #1</u>	<u>A MC 341617</u>	<u>B3284</u>	<u>P777</u>	<u>12.5N</u>	<u>3W</u>	<u>26</u>
2. _____	A MC _____	_____	_____	_____	_____	_____
3. _____	A MC _____	_____	_____	_____	_____	_____
4. _____	A MC _____	_____	_____	_____	_____	_____
5. _____	A MC _____	_____	_____	_____	_____	_____
6. _____	A MC _____	_____	_____	_____	_____	_____
7. _____	A MC _____	_____	_____	_____	_____	_____
8. _____	A MC _____	_____	_____	_____	_____	_____
9. _____	A MC _____	_____	_____	_____	_____	_____
10. _____	A MC _____	_____	_____	_____	_____	_____
11. _____	A MC _____	_____	_____	_____	_____	_____
12. _____	A MC _____	_____	_____	_____	_____	_____
13. _____	A MC _____	_____	_____	_____	_____	_____
14. _____	A MC _____	_____	_____	_____	_____	_____
15. _____	A MC _____	_____	_____	_____	_____	_____
16. _____	A MC _____	_____	_____	_____	_____	_____
17. _____	A MC _____	_____	_____	_____	_____	_____
18. _____	A MC _____	_____	_____	_____	_____	_____
19. _____	A MC _____	_____	_____	_____	_____	_____
20. _____	A MC _____	_____	_____	_____	_____	_____
21. _____	A MC _____	_____	_____	_____	_____	_____
22. _____	A MC _____	_____	_____	_____	_____	_____
23. _____	A MC _____	_____	_____	_____	_____	_____
24. _____	A MC _____	_____	_____	_____	_____	_____
25. _____	A MC _____	_____	_____	_____	_____	_____
26. _____	A MC _____	_____	_____	_____	_____	_____
27. _____	A MC _____	_____	_____	_____	_____	_____
28. _____	A MC _____	_____	_____	_____	_____	_____
29. _____	A MC _____	_____	_____	_____	_____	_____
30. _____	A MC _____	_____	_____	_____	_____	_____

FILE WITH: BUREAU OF LAND MANAGEMENT, 222 NORTH CENTRAL AVENUE,
PHOENIX, AZ 85004-2203 and the respective county recorder, ON OR BEFORE
DECEMBER 30th (NOT THE 31st), BLM REQUIRES A \$5.00 NONREFUNDABLE
SERVICE CHARGE FOR EACH MINING CLAIM, MILL SITE OR TUNNEL SITE,
ANNUAL FILLINGS THAT ARE NOT ACCOMPANIED BY PROPER SERVICE
CHARGES WILL BE RETURNED WITHOUT FURTHER ACTION BY BLM.

Return Document to:

For BLM Use Only

AZ-3850-1 (July 1992)

Telephone # ()-

CHECK
ONE



AFFIDAVIT OF PERFORMANCE OF ANNUAL WORK

Also fill in ITEMS 1 through 9 and the reverse side of this document.



NOTICE OF INTENTION TO HOLD

I intend to hold the claim(s) /site(s) listed on the reverse side of this document for the calendar year 19___. Also fill in ITEMS 1 through 4 and ITEM 9.

NOTICES OF INTENTION TO HOLD ARE FOR MILL SITES AND TUNNEL SITES OR FOR MINING CLAIMS WHEN ASSESSMENT WORK HAS NOT BEEN DONE, REGARDLESS OF WHETHER THE ANNUAL ASSESSMENT HAS BEEN SUSPENDED, DEFERRED, OR NOT YET ACCRUED. THE FILING OF A NOTICE OF INTENTION TO HOLD SHALL NOT RELIEVE THE OWNER OF COMPLYING WITH FEDERAL AND STATE LAWS PERTAINING TO THE PERFORMANCE OF ANNUAL ASSESSMENT WORK. NOTICES OF INTENTION TO HOLD FOR MILL SITES OR TUNNEL SITES NEED NOT BE COUNTY RECORDED. FOR MINING CLAIMS THE FORM FILED WITH BLM MUST BE IDENTICAL TO THE ONE THAT WAS OR WILL BE FILED WITH THE COUNTY.

Evidence of Annual Assessment Work or a Notice of Intention to Hold must be filed each calendar year following the calendar year in which the Claim/site was located.

ALL CLAIMS LISTED ON A SINGLE AFFIDAVIT MUST BE CONTIGUOUS.

1. State of Arizona, County of Yavapai
2. I, (Name) Don L. Jenkins (Gold River Exploration Co.) ss:
3. Reside at (Address) 1385 Iron Springs Rd #234
City Prescott County Yavapai State AZ Zip 86301

being duly sworn, deposes and says that he/she is a citizen of the United States, more than eighteen years of age, that all of the facts set forth in this affidavit/notice, subject to the provisions and penalties of 18 USC 1001 pertaining to the filing of false, fictitious, or fraudulent statements with the United States, are true and correct according to the best of my knowledge, information and belief.

4. Owner's Name and Address (If not shown in items 1-3 above) CHECK HERE IF THIS IS A CHANGE OF ADDRESS ☐

5. That I am personally acquainted with the mining claim(s). The work and improvements were made by and at the expense of the owner(s) of said claim(s). Said contiguous group of claims, listed on the reverse side of this document, are situated in the Hassayampa Mining District, Yavapai County, Arizona

6. That between the dates starting at 12 o'clock noon on September 1, 19 97 and ending at 12 o'clock noon on September 1, 19 98 at least \$ 100.00 dollars worth of work and improvements were done and performed upon said claim(s) or upon one or more of a contiguous group of claims for the benefit of all, or wholly or partly outside of a contiguous group of claims for the benefit of all, not including the location work.

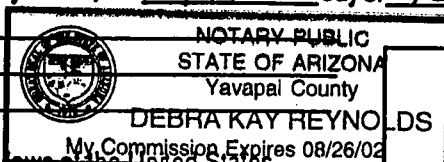
7. That the following persons were employed to perform the work and improvements described herein: Don Jenkins and Raymond Allen

8. That the work and improvements performed were: Road repairs, Portal Cleanup bulk sampling and removal

9. Dated 12/17/98 Signature Don Jenkins

SUBSCRIBED AND SWORN TO before me, a Notary Public, this 17th day of December 19 98

by Don Jenkins
Notary Public Debra Kay Reynolds
MY COMMISSION EXPIRES 8-26-02



For BLM Use Only COMPUTER

This form is for the purpose of complying with the laws of the United States Department of the Interior, Bureau of Land Management and the State of Arizona pertaining to assessment work and/or a notice of intention to hold. 30 USC 28, 43 CFR 3833.2, ARS 27-208. Subject to Paperwork Reduction Act and Privacy Act statements available at the BLM AZ State Office. The form is not copyrighted. It may be reproduced without restriction.

ARIZONA
STATE OFFICE
PHOENIX, ARIZONA
Dec 18 10 20
1/20/99
BLM
BUREAU OF LAND MANAGEMENT

If the claims/sites have consecutive BLM #'s and are in the same Township, Range and Section(s) they may be listed as follows:

SAMPLE 1-10 A MC 19640-49 Dkt/Pg # 1025/1-10 (or) 4N 20W 36
RECORDING # 9106173-82

CLAIM/SITE NAME	SERIAL NUMBER	Dkt/Pg or Recording # of ORIGINAL LOCATION NOTICEI	TWN SHP	RNG	SEC(S)
1. <u>Goldwater #1</u>	<u>A MC 341618</u>	<u>B 3284 P 765</u>	<u>12N</u>	<u>2W</u>	<u>5, 8</u>
2. _____	A MC _____	_____	_____	_____	_____
3. _____	A MC _____	_____	_____	_____	_____
4. _____	A MC _____	_____	_____	_____	_____
5. _____	A MC _____	_____	_____	_____	_____
6. _____	A MC _____	_____	_____	_____	_____
7. _____	A MC _____	_____	_____	_____	_____
8. _____	A MC _____	_____	_____	_____	_____
9. _____	A MC _____	_____	_____	_____	_____
10. _____	A MC _____	_____	_____	_____	_____
11. _____	A MC _____	_____	_____	_____	_____
12. _____	A MC _____	_____	_____	_____	_____
13. _____	A MC _____	_____	_____	_____	_____
14. _____	A MC _____	_____	_____	_____	_____
15. _____	A MC _____	_____	_____	_____	_____
16. _____	A MC _____	_____	_____	_____	_____
17. _____	A MC _____	_____	_____	_____	_____
18. _____	A MC _____	_____	_____	_____	_____
19. _____	A MC _____	_____	_____	_____	_____
20. _____	A MC _____	_____	_____	_____	_____
21. _____	A MC _____	_____	_____	_____	_____
22. _____	A MC _____	_____	_____	_____	_____
23. _____	A MC _____	_____	_____	_____	_____
24. _____	A MC _____	_____	_____	_____	_____
25. _____	A MC _____	_____	_____	_____	_____
26. _____	A MC _____	_____	_____	_____	_____
27. _____	A MC _____	_____	_____	_____	_____
28. _____	A MC _____	_____	_____	_____	_____
29. _____	A MC _____	_____	_____	_____	_____
30. _____	A MC _____	_____	_____	_____	_____

FILE WITH: BUREAU OF LAND MANAGEMENT, 222 NORTH CENTRAL AVENUE,
PHOENIX, AZ 85004-2203 and the respective county recorder, ON OR BEFORE
DECEMBER 30th (NOT THE 31st). BLM REQUIRES A \$5.00 NONREFUNDABLE
SERVICE CHARGE FOR EACH MINING CLAIM, MILL SITE OR TUNNEL SITE.
ANNUAL FILLINGS THAT ARE NOT ACCOMPANIED BY PROPER SERVICE
CHARGES WILL BE RETURNED WITHOUT FURTHER ACTION BY BLM.

Return Document to:

For BLM Use Only

AZ-3850-1 (July 1992)

Telephone # ()-



AFFIDAVIT OF PERFORMANCE OF ANNUAL WORK

Also fill in ITEMS 1 through 9 and the reverse side of this document.

CHECK

ONE



NOTICE OF INTENTION TO HOLD

I intend to hold the claim(s) /site(s) listed on the reverse side of this document for the calendar year 19____. Also fill in ITEMS 1 through 4 and ITEM 9.

NOTICES OF INTENTION TO HOLD ARE FOR MILL SITES AND TUNNEL SITES OR FOR MINING CLAIMS WHEN ASSESSMENT WORK HAS NOT BEEN DONE, REGARDLESS OF WHETHER THE ANNUAL ASSESSMENT HAS BEEN SUSPENDED, DEFERRED, OR NOT YET ACCRUED. THE FILING OF A NOTICE OF INTENTION TO HOLD SHALL NOT RELIEVE THE OWNER OF COMPLYING WITH FEDERAL AND STATE LAWS PERTAINING TO THE PERFORMANCE OF ANNUAL ASSESSMENT WORK. NOTICES OF INTENTION TO HOLD FOR MILL SITES OR TUNNEL SITES NEED NOT BE COUNTY RECORDED. FOR MINING CLAIMS THE FORM FILED WITH BLM MUST BE IDENTICAL TO THE ONE THAT WAS OR WILL BE FILED WITH THE COUNTY.

Evidence of Annual Assessment Work or a Notice of Intention to Hold must be filed each calendar year following the calendar year in which the Claim/site was located.

ALL CLAIMS LISTED ON A SINGLE AFFIDAVIT MUST BE CONTIGUOUS.

1. State of Arizona, County of Yavapai
2. I, (Name) Don L. Jenkins (Gold River Exploration Co.) SS:
3. Reside at (Address) 1385 Iron Springs Rd #234
City Prescott, County Yavapai, State AZ, Zip 86301

being duly sworn, deposes and says that he/she is a citizen of the United States, more than eighteen years of age, that all of the facts set forth in this affidavit/notice, subject to the provisions and penalties of 18 USC 1001 pertaining to the filing of false, fictitious, or fraudulent statements with the United States, are true and correct according to the best of my knowledge, information and belief.

4. Owner's Name and Address (If not shown in items 1-3 above) CHECK HERE IF THIS IS A CHANGE OF ADDRESS ☐

5. That I am personally acquainted with the mining claim(s). The work and improvements were made by and at the expense of the owner(s) of said claim(s). Said contiguous group of claims, listed on the reverse side of this document, are situated in the Hassayampa Mining District, Yavapai County, Arizona

6. That between the dates starting at 12 o'clock noon on September 1, 1997 and ending at 12 o'clock noon on September 1, 1998 at least \$ 100 dollars worth of work and improvements were done and performed upon said claim(s) or upon one or more of a contiguous group of claims for the benefit of all, or wholly or partly outside of a contiguous group of claims for the benefit of all, not including the location work.

7. That the following persons were employed to perform the work and improvements described herein: Don Jenkins and Scott Stoddard and ST Lee

8. That the work and improvements performed were: Setup ore chute, removal of ore for Metallurgical testing

9. Dated 12/17/98 Signature Don Jenkins

SUBSCRIBED AND SWORN TO before me a Notary Public, this 17th day of December 19 98

by Don Jenkins

Notary Public Sabra Kay Reynolds

MY COMMISSION EXPIRES 2-2-02



NOTARY PUBLIC
STATE OF ARIZONA
Yavapai County

DEBRA KAY REYNOLDS

My Commission Expires 02/26/02

This form is for the purpose of complying with the laws of the United States Department of the Interior, Bureau of Land Management and the State of Arizona pertaining to assessment work and/or a notice of intention to hold. 30 USC 28, 43 CFR 3833.2, ARS 27-208. Subject to Paperwork Reduction Act and Privacy Act statements available at the BLM AZ State Office. The form is not copyrighted. It may be reproduced without restriction.

For BLM Use Only

ENTERED IN COMPUTER

1/20/99

ARIZONA
STATE OFFICE
TUCSON, ARIZONA

Dec 18 10 20 AM '98

RECEIVED
BUREAU OF
LAND MANAGEMENT

If the claims/sites have consecutive BLM #'s and are in the same Township, Range and Section(s) they may be listed as follows:

SAMPLE 1-10 A MC 19640-49 Dkt/Pg # 1025/1-10 (or) 4N 20W 36
RECORDING # 9106173-82

CLAIM/SITE NAME	SERIAL NUMBER	Dkt/Pg or Recording # of ORIGINAL LOCATION NOTICE!	TWN SHP	RNG	SEC(S)
1. <u>EAGLE #1</u>	<u>A MC 341619</u>	<u>B 3284 P 771</u>	<u>4N</u>	<u>2W</u>	<u>4</u>
2. _____	A MC _____	_____	_____	_____	_____
3. _____	A MC _____	_____	_____	_____	_____
4. _____	A MC _____	_____	_____	_____	_____
5. _____	A MC _____	_____	_____	_____	_____
6. _____	A MC _____	_____	_____	_____	_____
7. _____	A MC _____	_____	_____	_____	_____
8. _____	A MC _____	_____	_____	_____	_____
9. _____	A MC _____	_____	_____	_____	_____
10. _____	A MC _____	_____	_____	_____	_____
11. _____	A MC _____	_____	_____	_____	_____
12. _____	A MC _____	_____	_____	_____	_____
13. _____	A MC _____	_____	_____	_____	_____
14. _____	A MC _____	_____	_____	_____	_____
15. _____	A MC _____	_____	_____	_____	_____
16. _____	A MC _____	_____	_____	_____	_____
17. _____	A MC _____	_____	_____	_____	_____
18. _____	A MC _____	_____	_____	_____	_____
19. _____	A MC _____	_____	_____	_____	_____
20. _____	A MC _____	_____	_____	_____	_____
21. _____	A MC _____	_____	_____	_____	_____
22. _____	A MC _____	_____	_____	_____	_____
23. _____	A MC _____	_____	_____	_____	_____
24. _____	A MC _____	_____	_____	_____	_____
25. _____	A MC _____	_____	_____	_____	_____
26. _____	A MC _____	_____	_____	_____	_____
27. _____	A MC _____	_____	_____	_____	_____
28. _____	A MC _____	_____	_____	_____	_____
29. _____	A MC _____	_____	_____	_____	_____
30. _____	A MC _____	_____	_____	_____	_____

FILE WITH: BUREAU OF LAND MANAGEMENT, 222 NORTH CENTRAL AVENUE,
PHONEIX, AZ 85004-2203 and the respective county recorder, ON OR BEFORE
DECEMBER 30th (NOT THE 31st), BLM REQUIRES A \$5.00 NONREFUNDABLE
SERVICE CHARGE FOR EACH MINING CLAIM, MILL SITE OR TUNNEL SITE,
ANNUAL FILLINGS THAT ARE NOT ACCOMPANIED BY PROPER SERVICE
CHARGES WILL BE RETURNED WITHOUT FURTHER ACTION BY BLM.

Return Document to:

For BLM Use Only

AZ-3850-1 (July 1992)

Don Jenkins

	2

Telephone # ()-

CHECK
ONE



AFFIDAVIT OF PERFORMANCE OF ANNUAL WORK

Also fill in ITEMS 1 through 9 and the reverse side of this document.



NOTICE OF INTENTION TO HOLD

I intend to hold the claim(s) /site(s) listed on the reverse side of this document for the calendar year 19____. Also fill in ITEMS 1 through 4 and ITEM 9.

NOTICES OF INTENTION TO HOLD ARE FOR MILL SITES AND TUNNEL SITES OR FOR MINING CLAIMS WHEN ASSESSMENT WORK HAS NOT BEEN DONE, REGARDLESS OF WHETHER THE ANNUAL ASSESSMENT HAS BEEN SUSPENDED, DEFERRED, OR NOT YET ACCRUED. THE FILING OF A NOTICE OF INTENTION TO HOLD SHALL NOT RELIEVE THE OWNER OF COMPLYING WITH FEDERAL AND STATE LAWS PERTAINING TO THE PERFORMANCE OF ANNUAL ASSESSMENT WORK. NOTICES OF INTENTION TO HOLD FOR MILL SITES OR TUNNEL SITES NEED NOT BE COUNTY RECORDED. FOR MINING CLAIMS THE FORM FILED WITH BLM MUST BE IDENTICAL TO THE ONE THAT WAS OR WILL BE FILED WITH THE COUNTY.

Evidence of Annual Assessment Work or a Notice of Intention to Hold must be filed each calendar year following the calendar year in which the Claim/site was located.

ALL CLAIMS LISTED ON A SINGLE AFFIDAVIT MUST BE CONTIGUOUS.

1. State of Arizona, County of Yavapai
2. I, (Name) Don L. Jenkins (Gold River Exploration Co.)
3. Reside at (Address) 1385 Iron Springs Rd # 234
City Prescott County Yavapai State AZ Zip 86301

being duly sworn, deposes and says that he/she is a citizen of the United States, more than eighteen years of age, that all of the facts set forth in this affidavit/notice, subject to the provisions and penalties of 18 USC 1001 pertaining to the filing of false, fictitious, or fraudulent statements with the United States, are true and correct according to the best of my knowledge, information and belief.

4. Owner's Name and Address (If not shown in items 1-3 above) CHECK HERE IF THIS IS A CHANGE OF ADDRESS ☐

5. That I am personally acquainted with the mining claim(s). The work and improvements were made by and at the expense of the owner(s) of said claim(s). Said contiguous group of claims, listed on the reverse side of this document, are situated in the Hassayampa Mining District, Yavapai County, Arizona

6. That between the dates starting at 12 o'clock noon on September 1, 19 97 and ending at 12 o'clock noon on September 1, 19 98 at least \$ 200.00 dollars worth of work and improvements were done and performed upon said claim(s) or upon one or more of a contiguous group of claims for the benefit of all, or wholly or partly outside of a contiguous group of claims for the benefit of all, not including the location work.

7. That the following persons were employed to perform the work and improvements described herein: Don Jenkins, Scott Stoddard

8. That the work and improvements performed were: Remove 2 tons of ore after cleaning out portal and repairing mine road

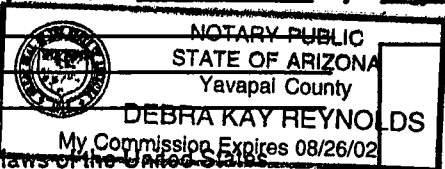
9. Dated 12/17/98 Signature Don Jenkins

SUBSCRIBED AND SWORN TO before me, a Notary Public, this 17th day of December 19 98

by Don Jenkins

Notary Public Debra Kay Reynolds

MY COMMISSION EXPIRES 08-26-02



For BLM Use Only

This form is for the purpose of complying with the laws of the United States Department of the Interior, Bureau of Land Management and the State of Arizona pertaining to assessment work and/or a notice of intention to hold. 30 USC 28, 43 CFR 3833.2, ARS 27-208. Subject to Paperwork Reduction Act and Privacy Act statements available at the BLM AZ State Office. The form is not copyrighted. It may be reproduced without restriction.

ENTERED IN COMPUTER

1/20/99

RECEIVED
BUREAU OF
LAND MANAGEMENT
Dec 18 10 20 AM '98
ARIZONA
STATE OFFICE
DENVER, ARIZONA

If the claims/sites have consecutive BLM #'s and are in the same Township, Range and Section(s) they may be listed as follows:

SAMPLE 1-10 A MC 19640-49 Dkt/Pg # 1025/1-10 (or) 4N 20W 36
 RECORDING # 9106173-82

CLAIM/SITE NAME	SERIAL NUMBER	Dkt/Pg or Recording # of ORIGINAL LOCATION NOTICEI	TWN SHP	RNG	SEC(S)
1. <u>Independence #1</u>	<u>A MC 341620</u>	<u>B.3284 P767</u>	<u>125N</u>	<u>2W</u>	<u>32</u>
2. <u>Independence #2</u>	<u>A MC 341621</u>	<u>B.3284 P769</u>	<u>125N</u>	<u>2W</u>	<u>32</u>
3.	A MC				
4.	A MC				
5.	A MC				
6.	A MC				
7.	A MC				
8.	A MC				
9.	A MC				
10.	A MC				
11.	A MC				
12.	A MC				
13.	A MC				
14.	A MC				
15.	A MC				
16.	A MC				
17.	A MC				
18.	A MC				
19.	A MC				
20.	A MC				
21.	A MC				
22.	A MC				
23.	A MC				
24.	A MC				
25.	A MC				
26.	A MC				
27.	A MC				
28.	A MC				
29.	A MC				
30.	A MC				

FILE WITH: BUREAU OF LAND MANAGEMENT, 222 NORTH CENTRAL AVENUE,
 PHOENIX, AZ 85004-2203 and the respective county recorder, ON OR BEFORE
DECEMBER 30th (NOT THE 31st), BLM REQUIRES A \$5.00 NONREFUNDABLE
SERVICE CHARGE FOR EACH MINING CLAIM, MILL SITE OR TUNNEL SITE.
ANNUAL FILLINGS THAT ARE NOT ACCOMPANIED BY PROPER SERVICE
CHARGES WILL BE RETURNED WITHOUT FURTHER ACTION BY BLM.

Return Document to:

For BLM Use Only

AZ-3850-1 (July 1992)

Don Jenkins
1385 Don Springs Rd #234
Prescott, AZ 86301

Telephone # (520) 442-9768



AFFIDAVIT OF PERFORMANCE OF ANNUAL WORK

Also fill in ITEMS 1 through 9 and the reverse side of this document.

CHECK
ONE



NOTICE OF INTENTION TO HOLD

I intend to hold the claim(s) /site(s) listed on the reverse side of this document for the calendar year 19 . Also fill in ITEMS 1 through 4 and ITEM 9.

NOTICES OF INTENTION TO HOLD ARE FOR MILL SITES AND TUNNEL SITES OR FOR MINING CLAIMS WHEN ASSESSMENT WORK HAS NOT BEEN DONE, REGARDLESS OF WHETHER THE ANNUAL ASSESSMENT HAS BEEN SUSPENDED, DEFERRED, OR NOT YET ACCRUED. THE FILING OF A NOTICE OF INTENTION TO HOLD SHALL NOT RELIEVE THE OWNER OF COMPLYING WITH FEDERAL AND STATE LAWS PERTAINING TO THE PERFORMANCE OF ANNUAL ASSESSMENT WORK. NOTICES OF INTENTION TO HOLD FOR MILL SITES OR TUNNEL SITES NEED NOT BE COUNTY RECORDED. FOR MINING CLAIMS THE FORM FILED WITH BLM MUST BE IDENTICAL TO THE ONE THAT WAS OR WILL BE FILED WITH THE COUNTY.

Evidence of Annual Assessment Work or a Notice of Intention to Hold must be filed each calendar year following the calendar year in which the Claim/site was located.

ALL CLAIMS LISTED ON A SINGLE AFFIDAVIT MUST BE CONTIGUOUS.

1. State of Arizona, County of Yavapai ss:
2. I, (Name) Don L. Jenkins (Gold River Exploration Co.)
3. Reside at (Address) 1385 Iron Springs Rd #234
City Prescott, County Yavapai, State AZ, Zip 86301

being duly sworn, deposes and says that he/she is a citizen of the United States, more than eighteen years of age, that all of the facts set forth in this affidavit/notice, subject to the provisions and penalties of 18 USC 1001 pertaining to the filing of false, fictitious, or fraudulent statements with the United States, are true and correct according to the best of my knowledge, information and belief.

4. Owner's Name and Address (if not shown in items 1-3 above) CHECK HERE IF THIS IS A CHANGE OF ADDRESS ☐

5. That I am personally acquainted with the mining claim(s). The work and improvements were made by and at the expense of the owner(s) of said claim(s). Said contiguous group of claims, listed on the reverse side of this document, are situated in the Hassayampa Mining District, Yavapai County, Arizona

6. That between the dates starting at 12 o'clock noon on September 1, 1997 and ending at 12 o'clock noon on September 1, 1998 at least \$ 200.00 dollars worth of work and improvements were done and performed upon said claim(s) or upon one or more of a contiguous group of claims for the benefit of all, or wholly or partly outside of a contiguous group of claims for the benefit of all, not including the location work.

7. That the following persons were employed to perform the work and improvements described herein: Don Jenkins and Raymond Allen

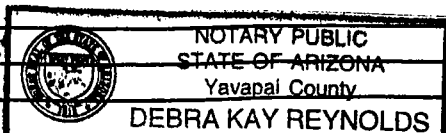
8. That the work and improvements performed were: Bulk Sampling for mill tests; Road Reconstruction, Cleanup Surface Chrt, evaluate dump

9. Dated 12/17/98, Signature Don Jenkins

SUBSCRIBED AND SWORN TO before me, a Notary Public, this 17th day of December 19 98

by Don Jenkins
Notary Public Debra Kay Reynolds

MY COMMISSION EXPIRES 6-6-02



This form is for the purpose of complying with the laws of the United States Department of the Interior, Bureau of Land Management and the State of Arizona pertaining to assessment work and/or a notice of intention to hold. 30 USC 28, 43 CFR 3833.2, ARS 27-208. Subject to Paperwork Reduction Act and Privacy Act statements available at the BLM AZ State Office. The form is not copyrighted. It may be reproduced without restriction.

For BLM Use Only

ENTERED IN COMPUTER

RECEIVED
BUREAU OF
LAND MANAGEMENT

ARIZONA
STATE OFFICE
PHOENIX, ARIZONA

DEC 18 10 20 AM '98

11/20/98 10/11/98

If the claims/sites have consecutive BLM #'s and are in the same Township, Range and Section(s) they may be listed as follows:

SAMPLE 1-10 A MC 19640-49 Dkt/Pg # 1025/1-10 (or) 4N 20W 36
RECORDING # 9106173-82

CLAIM/SITE NAME	SERIAL NUMBER	Dkt/Pg or Recording # of ORIGINAL LOCATION NOTICEI	TWN SHP	RNG	SEC(S)
1. <u>Treasure Lode #1</u>	<u>A MC 341622</u>	<u>B3284 P.775</u>	<u>12.5N</u>	<u>2W</u>	<u>30,31</u>
2. <u>Zero Lode #1</u>	<u>A MC 341623</u>	<u>B3284 P.773</u>	<u>12.5N</u>	<u>2W</u>	<u>30</u>
3. _____	A MC _____	_____	_____	_____	_____
4. _____	A MC _____	_____	_____	_____	_____
5. _____	A MC _____	_____	_____	_____	_____
6. _____	A MC _____	_____	_____	_____	_____
7. _____	A MC _____	_____	_____	_____	_____
8. _____	A MC _____	_____	_____	_____	_____
9. _____	A MC _____	_____	_____	_____	_____
10. _____	A MC _____	_____	_____	_____	_____
11. _____	A MC _____	_____	_____	_____	_____
12. _____	A MC _____	_____	_____	_____	_____
13. _____	A MC _____	_____	_____	_____	_____
14. _____	A MC _____	_____	_____	_____	_____
15. _____	A MC _____	_____	_____	_____	_____
16. _____	A MC _____	_____	_____	_____	_____
17. _____	A MC _____	_____	_____	_____	_____
18. _____	A MC _____	_____	_____	_____	_____
19. _____	A MC _____	_____	_____	_____	_____
20. _____	A MC _____	_____	_____	_____	_____
21. _____	A MC _____	_____	_____	_____	_____
22. _____	A MC _____	_____	_____	_____	_____
23. _____	A MC _____	_____	_____	_____	_____
24. _____	A MC _____	_____	_____	_____	_____
25. _____	A MC _____	_____	_____	_____	_____
26. _____	A MC _____	_____	_____	_____	_____
27. _____	A MC _____	_____	_____	_____	_____
28. _____	A MC _____	_____	_____	_____	_____
29. _____	A MC _____	_____	_____	_____	_____
30. _____	A MC _____	_____	_____	_____	_____

FILE WITH: BUREAU OF LAND MANAGEMENT, 222 NORTH CENTRAL AVENUE,
PHOENIX, AZ 85004-2203 and the respective county recorder, ON OR BEFORE
DECEMBER 30th (NOT THE 31st), BLM REQUIRES A \$5.00 NONREFUNDABLE
SERVICE CHARGE FOR EACH MINING CLAIM, MILL SITE OR TUNNEL SITE.
ANNUAL FILLINGS THAT ARE NOT ACCOMPANIED BY PROPER SERVICE
CHARGES WILL BE RETURNED WITHOUT FURTHER ACTION BY BLM.

Return Document to:

For BLM Use Only

AZ-3850-1 (July 1992)

Don Jenkins

Telephone # () - _____

CHECK
ONE



AFFIDAVIT OF PERFORMANCE OF ANNUAL WORK

Also fill in ITEMS 1 through 9 and the reverse side of this document.



NOTICE OF INTENTION TO HOLD

I intend to hold the claim(s) /site(s) listed on the reverse side of this document for the calendar year 19____. Also fill in ITEMS 1 through 4 and ITEM 9.

NOTICES OF INTENTION TO HOLD ARE FOR MILL SITES AND TUNNEL SITES OR FOR MINING CLAIMS WHEN ASSESSMENT WORK HAS NOT BEEN DONE, REGARDLESS OF WHETHER THE ANNUAL ASSESSMENT HAS BEEN SUSPENDED, DEFERRED, OR NOT YET ACCRUED. THE FILING OF A NOTICE OF INTENTION TO HOLD SHALL NOT RELIEVE THE OWNER OF COMPLYING WITH FEDERAL AND STATE LAWS PERTAINING TO THE PERFORMANCE OF ANNUAL ASSESSMENT WORK. NOTICES OF INTENTION TO HOLD FOR MILL SITES OR TUNNEL SITES NEED NOT BE COUNTY RECORDED. FOR MINING CLAIMS THE FORM FILED WITH BLM MUST BE IDENTICAL TO THE ONE THAT WAS OR WILL BE FILED WITH THE COUNTY.

Evidence of Annual Assessment Work or a Notice of Intention to Hold must be filed each calendar year following the calendar year in which the Claim/site was located.

ALL CLAIMS LISTED ON A SINGLE AFFIDAVIT MUST BE CONTIGUOUS.

1. State of Arizona, County of Yavapai
2. I, (Name) DON L. JENKINS (Gold River Exploration Co.) SS:
3. Reside at (Address) 1385 Iron Springs Rd # 234
City Prescott, County YAVAPAI, State AZ, Zip 86301

being duly sworn, deposes and says that he/she is a citizen of the United States, more than eighteen years of age, that all of the facts set forth in this affidavit/notice, subject to the provisions and penalties of 18 USC 1001 pertaining to the filing of false, fictitious, or fraudulent statements with the United States, are true and correct according to the best of my knowledge, information and belief.

4. Owner's Name and Address (If not shown in items 1-3 above) CHECK HERE IF THIS IS A CHANGE OF ADDRESS ☐

5. That I am personally acquainted with the mining claim(s). The work and improvements were made by and at the expense of the owner(s) of said claim(s). Said contiguous group of claims, listed on the reverse side of this document, are situated in the Hassayampa Mining District, Yavapai County, Arizona

6. That between the dates starting at 12 o'clock noon on September 1, 19 97 and ending at 12 o'clock noon on September 1, 19 98 at least \$ One Hundred dollars worth of work and improvements were done and performed upon said claim(s) or upon one or more of a contiguous group of claims for the benefit of all, or wholly or partly outside of a contiguous group of claims for the benefit of all, not including the location work.

7. That the following persons were employed to perform the work and improvements described herein: Don Jenkins and Raymon Allen

8. That the work and improvements performed are: Road Repairs, Brush Removal, Dozer Rental, Opening up old portal


9. Dated 12/17/98, Signature Don Jenkins

SUBSCRIBED AND SWORN TO before me, a Notary Public, this 17th day of December, 19 98

by Don Jenkins

Notary Public Debra Kay Reynolds

MY COMMISSION EXPIRES 08-26-02



For BLM Use Only

This form is for the purpose of complying with the laws of the Department of the Interior, Bureau of Land Management and the State of Arizona pertaining to assessment work and/or a notice of intention to hold. 30 USC 28, 43 CFR 3833.2, ARS 27-208. Subject to Paperwork Reduction Act and Privacy Act statements available at the BLM AZ State Office. The form is not copyrighted. It may be reproduced without restriction.

ENTERED IN COMPUTER

1/20/99

Dec 18 10 20 AM '98

RECEIVED
BUREAU OF
LAND MANAGEMENT

If the claims/sites have consecutive BLM #'s and are in the same Township, Range and Section(s) they may be listed as follows:

SAMPLE 1-10 A MC 19640-49 Dkt/Pg # 1025/1-10 (or) 4N 20W 36
RECORDING # 9106173-82

CLAIM/SITE NAME	SERIAL NUMBER	Dkt/Pg or Recording # of ORIGINAL LOCATION NOTICE!		TWN SHP	RNG	SEC(S)
1. <u>ORD CACHE #1</u>	<u>A MC 348190</u>	<u>B3470</u>	<u>P789</u>	<u>12N</u>	<u>3W</u>	<u>1</u>
2. _____	A MC _____	_____	_____	_____	_____	_____
3. _____	A MC _____	_____	_____	_____	_____	_____
4. _____	A MC _____	_____	_____	_____	_____	_____
5. _____	A MC _____	_____	_____	_____	_____	_____
6. _____	A MC _____	_____	_____	_____	_____	_____
7. _____	A MC _____	_____	_____	_____	_____	_____
8. _____	A MC _____	_____	_____	_____	_____	_____
9. _____	A MC _____	_____	_____	_____	_____	_____
10. _____	A MC _____	_____	_____	_____	_____	_____
11. _____	A MC _____	_____	_____	_____	_____	_____
12. _____	A MC _____	_____	_____	_____	_____	_____
13. _____	A MC _____	_____	_____	_____	_____	_____
14. _____	A MC _____	_____	_____	_____	_____	_____
15. _____	A MC _____	_____	_____	_____	_____	_____
16. _____	A MC _____	_____	_____	_____	_____	_____
17. _____	A MC _____	_____	_____	_____	_____	_____
18. _____	A MC _____	_____	_____	_____	_____	_____
19. _____	A MC _____	_____	_____	_____	_____	_____
20. _____	A MC _____	_____	_____	_____	_____	_____
21. _____	A MC _____	_____	_____	_____	_____	_____
22. _____	A MC _____	_____	_____	_____	_____	_____
23. _____	A MC _____	_____	_____	_____	_____	_____
24. _____	A MC _____	_____	_____	_____	_____	_____
25. _____	A MC _____	_____	_____	_____	_____	_____
26. _____	A MC _____	_____	_____	_____	_____	_____
27. _____	A MC _____	_____	_____	_____	_____	_____
28. _____	A MC _____	_____	_____	_____	_____	_____
29. _____	A MC _____	_____	_____	_____	_____	_____
30. _____	A MC _____	_____	_____	_____	_____	_____

FILE WITH: BUREAU OF LAND MANAGEMENT, 222 NORTH CENTRAL AVENUE,
PHOENIX, AZ 85004-2203 and the respective county recorder, ON OR BEFORE
DECEMBER 30th (NOT THE 31st), BLM REQUIRES A \$5.00 NONREFUNDABLE
SERVICE CHARGE FOR EACH MINING CLAIM, MILL SITE OR TUNNEL SITE,
ANNUAL FILLINGS THAT ARE NOT ACCOMPANIED BY PROPER SERVICE
CHARGES WILL BE RETURNED WITHOUT FURTHER ACTION BY BLM.

DON L. JENKINS
CERTIFIED PROFESSIONAL GEOLOGIST
MINING ENGINEER

BLM
AZ State Office
Phoenix

RECEIVED
BUREAU OF
LAND MANAGEMENT
ARIZONA
STATE OFFICE
PHOENIX, ARIZONA
Dec 18 10 09 AM '98

RE: AFFIDAVIT OF PERFORMANCE
OF ANNUAL ASSESSMENT

Please Find enclosed a check for \$50⁰⁰
(10 claims x \$5/claim) for the annual work
filing requirement on the 10 claims as
listed and previously waived for the annual
Maintenance Fee (approved certification attached)
Return all documents to the address below.

Thanks

Don L. Jenkins

(520) 442-9768

MAINTENANCE FEE PAYMENT WAIVER CERTIFICATION

This small miner waiver is filed to hold the claims/sites listed below for the assessment year beginning at noon on the first September 1 following the official filing of this form with BLM.

The undersigned owner(s) of the mining claims/sites listed below hereby certify under penalty of 18 U.S.C. 1001 and 43 U.S.C. 1212 that:

I/We control, or will control, ten or fewer mining claims/sites located and maintained on Federal land in the United States of America on the August 31 that is one day before the beginning of the assessment year indicated in line one above.

I/We have/will performed/perform assessment work upon the claims listed below for the current assessment year as of the August 31 indicated in line three above. This work meets the requirements of the General Mining Law of 1872, as amended; the Act of August 10, 1993; and the regulations at 43 CFR 3833 and 3850. Such work will be described on our affidavit of labor. Listing a site on this form constitutes a filing of a Notice of Intention to Hold for that site. I enclose a \$5.00 per site service charge (recording fee) for each site listed.

☐ Please check this box if the following statement applies to you.

I/We relinquish my/our claims and/or sites not listed below.

The mining claims and sites for which the above waiver from payment of the maintenance fees is made are:

CLAIM NAME	BLM RECORDATION SERIAL NUMBER
1. ORO CACHE #1	AMC 348190
2. DONIELLE LODGE #1	AMC 341617
3. GOLDWATER #1	AMC 341618
4. EAGLE #1	AMC 341619
5. INDEPENDENCE #1	AMC 341620
6. INDEPENDENCE #2	AMC 341621
7. TREASURE GULCH #1	AMC 341622
8. ZERO LODGE #1	AMC 341623
9. BC-1	AMC 341615
10. BC-2	AMC 341616

All owner(s) of the above mining claims and sites are filing for this waiver.

I/We understand and acknowledge that pursuant to 43 U.S.C. 1212 and 18 U.S.C. 1001, the filing of a false, fictitious, or fraudulent document with the Bureau of Land Management may result in a fine of up to \$10,000, a prison term not to exceed five years, or both.

DON L. JENKINS
(Owner's Name - Please Print)

Don L. Jenkins
(Owner's Signature)

1385 Iron Springs Rd #234
(Street or P.O. Box)

Prescott AZ 86305
(City) (State) (Zip Code)

Gold River Exploration Co.
(Owner's Name - Please Print)

Don L. Jenkins (owner)
(Owner's Signature)

1385 Iron Springs Rd #234
(Street or P.O. Box)

Prescott AZ 86305
(City) (State) (Zip Code)

(Owner's Name - Please Print)

(Owner's Signature)

(Street or P.O. Box)

(City)

(State)

(Zip Code)

(Owner's Name - Please Print)

(Owner's Signature)

(Street or P.O. Box)

(City)

(State)

(Zip Code)

(Continued on reverse)

ENTERED IN COMPUTER

VERIFIED

9/8/98

20M 9/1/98

(Owner's Name - Please Print)	(Owner's Signature)		
(Street or P.O. Box)	(City)	(State)	(Zip Code)

(Owner's Name - Please Print)	(Owner's Signature)		
(Street or P.O. Box)	(City)	(State)	(Zip Code)

(Owner's Name - Please Print)	(Owner's Signature)		
(Street or P.O. Box)	(City)	(State)	(Zip Code)

(Owner's Name - Please Print)	(Owner's Signature)		
(Street or P.O. Box)	(City)	(State)	(Zip Code)

INSTRUCTIONS

1. This certification of waiver from payment of maintenance fees is made under the regulations at 43 CFR 3833 and 3850.
2. This waiver **must** be filed in advance of the assessment year for which a waiver is sought, but in no event be filed later than the August 31st preceding the assessment year for which the waiver is sought.
3. You **must** still record your affidavit of assessment work for claims listed and/or Notices of Intention to Hold for any sites listed with the BLM by each December 30th, and the local recording office under State law, as in the past.
4. A \$5.00 service charge (recording fee) is required for all sites listed, otherwise a separate notice of intent to hold **must** be filed by December 30.
5. This waiver **must** be filed in the BLM State Office where the mining claims are recorded.
6. If the claims and sites are located in more than one State, a separate waiver form **must** be filed in each State in which they are held. The total number of claims and sites listed on separate waiver forms cannot exceed ten.
7. All claim names and Bureau of Land Management (BLM) serial numbers **must** be listed for all mining claims and sites for which a waiver is sought.
8. All owners and their addresses **must** be listed.
9. This waiver form **must** be signed by all of the owners or their designated agent. If an agent is designated, a statement appointing the agent, signed by all of the owners, **must** be submitted with this certification, if a designation of agent is not currently on file with the BLM State office where your claims and sites are recorded.
10. Mining claims and sites held by a husband and wife, either jointly or individually, or their children under the age of discretion, shall be counted towards the 10 claim limit. Mining claims and sites held in co-ownership, or by an association of locators, by a partnership, or by a corporation shall be counted towards the 10 claim limit for claimants that have an interest in these entities.
11. Failure to pay the maintenance fee or meet the requirements for waiver from payment of the maintenance fee by any August 31st deadline for the following assessment year shall cause the mining claims and sites to be declared null and void.

NOTICE/BURDEN HOURS STATEMENT

The Privacy Act of 1974 and the regulation in 43 CFR 2.48(d) provide that you be furnished the following information in connection with the information required by this certification of exemption from rental fees form.

AUTHORITY: 30 U.S.C. 28-28k; 43 U.S.C. 1201, 1740, and 1744; 43 CFR 3833 and 3850.

PRINCIPLE PURPOSE: This information is to be used to verify that the owner(s) of a mining claim has complied with the Act of August 10, 1993 (107 Stat. 312), and is entitled to perform assessment work in lieu of paying the maintenance fee for the mining claims listed on this form.

ROUTINE USE: (1) Adjudication of the claimant(s) certification of waiver from paying the maintenance fee otherwise required by the Act of August 10, 1993 (107 Stat. 312). (2) Disclosure may be made to appropriate Federal agencies when location is made within the agency's geographic area of responsibility. (3) Information from the record and/or the record will be transferred to the appropriate Federal, State, or local agency, or a member of the public in response to a specific request for pertinent information. (4) Information may also be provided to the Department of Justice or in a proceeding before a court or adjudicative body; or to Federal, State, local or foreign agencies when needed for enforcement of civil or criminal codes or applicable regulations concerning title rights upon the public land.

EFFECT OF NOT PROVIDING INFORMATION: Disclosure of this information is required by the Act of August 10, 1993 (107 Stat. 312) and 43 CFR 3833 for those owner(s) wishing to take the small miners waiver allowed under 43 CFR 3833 and 3850. Failure to supply the information required in this form to support the owner(s) certification of waiver from payment of the otherwise required maintenance fees will result in the waiver being disallowed and the mining claims declared null and void by the Bureau of Land Management (BLM).

The Paperwork Reduction Act of 1980 (44 U.S.C. 3501, et seq.) requires us to tell you that:

This information is being collected to allow the BLM to determine if you qualify for a waiver from the payment of \$100 per mining claim maintenance fee established by the Act of August 10, 1993 (107 Stat. 312) and the implementing regulations at 43 CFR 3833 and 3850. A response to this request is required in accordance with the statute (107 Stat. 312) to retain your benefit.

Public reporting burden for this form is estimated to average 8 minutes per response, including time to review instructions, gathering and maintaining data, and completing and reviewing the form. Direct comments regarding this burden estimate, or any other aspect of this form, to the Department of the Interior, Bureau of Land Management, Information Collection Clearance Officer (DW-101) Denver Federal Center, Building 40, P.O. Box 25047, Denver, CO 80225-0047 and the Office of Management and Budget, Paperwork Reduction Project (1004-0114), Washington, D.C. 20503.

BLM would like you to know that you do not have to respond to this, or any other, Federal agency-sponsored information collection unless it displays a currently valid OMB control number.

FOR OFFICIAL USE ONLY

1998 AUG 27 P 12:52

RECEIVED
B.L.M. AZ STATE OFFICE

UNITED STATES
DEPARTMENT OF THE INTERIOR
BUREAU OF LAND MANAGEMENT

RECEIPT AND ACCOUNTING ADVICE

NO. 2443835 017

CD/AZ

12/18/98

Subject: AFFIDAVITS OF LABOR (10)

2 9 12

50.00

Applicant:

GOLDRIVER EXPLORATION CO
DAN L JENKINS
1385 IRON SPRINGS RD #234
PRESCOTT AZ 86301

CK 1297

Remitter:

Assignor:

LEASE MANAGEMENT DATA										<input type="checkbox"/> NEW		<input type="checkbox"/> UPDATE		<input type="checkbox"/> PAYMENT																	
ORIGINAL SERIAL NO.	ASG.	TYPE	ST.	CTY.	FUND SYMBOL				ACRES/UNITS		RATE																				
AMC 341615 ET AL																															
AMOUNT	ANV. DATE	EXP. DATE	BILL CYC.	S/C	DISTRICT	NEXT BILL	MISC. DATA	U of M	ACTUAL UNITS																						
ASSIGNMENT SERIAL NO.	ASG.	TYPE	ST.	CTY.	FUND SYMBOL				ACRES/UNITS		RATE																				
AMOUNT	ANV. DATE	EXP. DATE	BILL CYC.	S/C	DISTRICT	NEXT BILL	MISC. DATA	U of M	ACTUAL UNITS																						
APPLY REMITTANCE										Remarks:																					
ACTION	FUND SYMBOL				CTY.	AMOUNT																									
FILING FEE																															
RENTAL																															
UNEARNED																															
REFUND																															
TOTAL																															
AMOUNT DUE										BY:	DATE:																				
<input type="checkbox"/> Lease in Escrow? <input type="checkbox"/> KGS? <input type="checkbox"/> Auto Escalates? <input type="checkbox"/> Auto Renew?										FOR MMS USE ONLY <table border="1" style="width:100%; border-collapse: collapse;"> <tr> <td>BILLEE</td> <td></td> <td>FOREST REFUGE</td> </tr> <tr> <td>NUMBER</td> <td></td> <td></td> </tr> <tr> <td>OCS SECTION</td> <td></td> <td></td> </tr> <tr> <td>CODE</td> <td></td> <td></td> </tr> </table>										BILLEE		FOREST REFUGE	NUMBER			OCS SECTION			CODE		
BILLEE		FOREST REFUGE																													
NUMBER																															
OCS SECTION																															
CODE																															

MAINTENANCE FEE PAYMENT WAIVER CERTIFICATION

This small miner waiver is filed to hold the claims/sites listed below for the assessment year beginning at noon on the first September 1 following the official filing of this form with BLM.

The undersigned owner(s) of the mining claims/sites listed below hereby certify under penalty of 18 U.S.C. 1001 and 43 U.S.C. 1212 that:

I/We control, or will control, ten or fewer mining claims/sites located and maintained on Federal land in the United States of America on the August 31 that is one day before the beginning of the assessment year indicated in line one above.

I/We have/will performed/perform assessment work upon the claims listed below for the current assessment year as of the August 31 indicated in line three above. This work meets the requirements of the General Mining Law of 1872, *as amended*; the Act of August 10, 1993; and the regulations at 43 CFR 3833 and 3850. Such work will be described on our affidavit of labor. Listing a site on this form constitutes a filing of a Notice of Intention to Hold for that site. I enclose a \$5.00 per site service charge (recording fee) for each site listed.

☐ Please check this box if the following statement applies to you.

I/We relinquish my/our claims and/or sites not listed below.

The mining claims and sites for which the above waiver from payment of the maintenance fees is made are:

CLAIM NAME	BLM RECORDATION SERIAL NUMBER
1. ORO CACHE #1	AMC 348190
2. DONIELLE LODGE #1	AMC 341617
3. GOLDWATER #1	AMC 341618
4. EAGLE #1	AMC 341619
5. INDEPENDENCE #1	AMC 341620
6. INDEPENDENCE #2	AMC 341621
7. TREASURE GULCH #1	AMC 341622
8. ZERO LODGE #1	AMC 341623
9. BC-1	AMC 341615
10. BC-2	AMC 341616

All owner(s) of the above mining claims and sites are filing for this waiver.

I/We understand and acknowledge that pursuant to 43 U.S.C. 1212 and 18 U.S.C. 1001, the filing of a false, fictitious, or fraudulent document with the Bureau of Land Management may result in a fine of up to \$10,000, a prison term not to exceed five years, or both.

DON L. JENKINS
(Owner's Name - Please Print)

1385 Iron Springs Rd #234
(Street or P.O. Box)

Don L. Jenkins
(Owner's Signature)

Prescott AZ 86305
(City) (State) (Zip Code)

GOLD RIVER Exploration Co.
(Owner's Name - Please Print)

1385 Iron Springs Rd #234
(Street or P.O. Box)

Don L. Jenkins (owner)
(Owner's Signature)

Prescott AZ 86305
(City) (State) (Zip Code)

(Owner's Name - Please Print)

(Street or P.O. Box)

(Owner's Name - Please Print)

(Street or P.O. Box)

(Owner's Signature)

(City)

(State)

(Zip Code)

(Owner's Signature)

(City)

(State)

(Zip Code)

(Continued on reverse)

ENTERED IN COMPUTER

VERIFIED

29/8/98

Don L. Jenkins

(Owner's Name - Please Print)

(Owner's Signature)

(Street or P.O. Box)

(City)

(State)

(Zip Code)

(Owner's Name - Please Print)

(Owner's Signature)

(Street or P.O. Box)

(City)

(State)

(Zip Code)

(Owner's Name - Please Print)

(Owner's Signature)

(Street or P.O. Box)

(City)

(State)

(Zip Code)

(Owner's Name - Please Print)

(Owner's Signature)

(Street or P.O. Box)

(City)

(State)

(Zip Code)

INSTRUCTIONS

1. This certification of waiver from payment of maintenance fees is made under the regulations at 43 CFR 3833 and 3850.
2. This waiver **must** be filed in advance of the assessment year for which a waiver is sought, but in no event be filed later than the August 31st preceding the assessment year for which the waiver is sought.
3. You **must** still record your affidavit of assessment work for claims listed and/or Notices of Intention to Hold for any sites listed with the BLM by each December 30th, and the local recording office under State law, as in the past.
4. A \$5.00 service charge (recording fee) is required for all sites listed, otherwise a separate notice of intent to hold **must** be filed by December 30.
5. This waiver **must** be filed in the BLM State Office where the mining claims are recorded.
6. If the claims and sites are located in more than one State, a separate waiver form **must** be filed in each State in which they are held. The total number of claims and sites listed on separate waiver forms cannot exceed ten.
7. All claim names and Bureau of Land Management (BLM) serial numbers **must** be listed for all mining claims and sites for which a waiver is sought.
8. All owners and their addresses **must** be listed.
9. This waiver form **must** be signed by all of the owners or their designated agent. If an agent is designated, a statement appointing the agent, signed by all of the owners, **must** be submitted with this certification, if a designation of agent is not currently on file with the BLM State office where your claims and sites are recorded.
10. Mining claims and sites held by a husband and wife, either jointly or individually, or their children under the age of discretion, shall be counted towards the 10 claim limit. Mining claims and sites held in co-ownership, or by an association of locators, by a partnership, or by a corporation shall be counted towards the 10 claim limit for claimants that have an interest in these entities.
11. Failure to pay the maintenance fee or meet the requirements for waiver from payment of the maintenance fee by any August 31st deadline for the following assessment year shall cause the mining claims and sites to be declared null and void.

NOTICE/BURDEN HOURS STATEMENT

The Privacy Act of 1974 and the regulation in 43 CFR 2.48(d) provide that you be furnished the following information in connection with the information required by this certification of exemption from rental fees form.

AUTHORITY: 30 U.S.C. 28-28k; 43 U.S.C. 1201, 1740, and 1744; 43 CFR 3833 and 3850.

PRINCIPLE PURPOSE: This information is to be used to verify that the owner(s) of a mining claim has complied with the Act of August 10, 1993 (107 Stat. 312), and is entitled to perform assessment work in lieu of paying the maintenance fee for the mining claims listed on this form.

ROUTINE USE: (1) Adjudication of the claimant(s) certification of waiver from paying the maintenance fee otherwise required by the Act of August 10, 1993 (107 Stat. 312). (2) Disclosure may be made to appropriate Federal agencies when location is made within the agency's geographic area of responsibility. (3) Information from the record and/or the record will be transferred to the appropriate Federal, State, or local agency, or a member of the public in response to a specific request for pertinent information. (4) Information may also be provided to the Department of Justice or in a proceeding before a court or adjudicative body; or to Federal, State, local or foreign agencies when needed for enforcement of civil or criminal codes or applicable regulations concerning title rights upon the public land.

EFFECT OF NOT PROVIDING INFORMATION: Disclosure of this information is required by the Act of August 10, 1993 (107 Stat. 312) and 43 CFR 3833 for those owner(s) wishing to take the small miners waiver allowed under 43 CFR 3833 and 3850. Failure to supply the information required in this form to support the owner(s) certification of waiver from payment of the otherwise required maintenance fees will result in the waiver being disallowed and the mining claims declared null and void by the Bureau of Land Management (BLM).

The Paperwork Reduction Act of 1980 (44 U.S.C. 3501, et seq.) requires us to tell you that:

This information is being collected to allow the BLM to determine if you qualify for a waiver from the payment of \$100 per mining claim maintenance fee established by the Act of August 10, 1993 (107 Stat. 312) and the implementing regulations at 43 CFR 3833 and 3850. A response to this request is required in accordance with the statute (107 Stat. 312) to retain your benefit.

Public reporting burden for this form is estimated to average 8 minutes per response, including time to review instructions, gathering and maintaining data, and completing and reviewing the form. Direct comments regarding this burden estimate, or any other aspect of this form, to the Department of the Interior, Bureau of Land Management, Information Collection Clearance Officer (DW-101) Denver Federal Center, Building 40, P.O. Box 25047, Denver, CO 80225-0047 and the Office of Management and Budget, Paperwork Reduction Project (1004-0114), Washington, D.C. 20503.

BLM would like you to know that you do not have to respond to this, or any other, Federal agency-sponsored information collection unless it displays a currently valid OMB control number.

FOR OFFICIAL USE ONLY

1998 AUG 27 P 12:52

RECEIVED
B.L.M. AZ STATE OFFICE

1 341615

MAINTENANCE FEE PAYMENT

\$100.00 MAINTENANCE FEE PAYMENT DUE ON OR BEFORE AUGUST 31, 1997
IN LIEU OF ASSESSMENT WORK FOR THE UPCOMING ASSESSMENT
YEAR BEGINNING SEPTEMBER 1 OF THE YEAR NOTED ABOVE.

BUREAU OF LAND MANAGEMENT
ARIZONA STATE OFFICE
3707 NORTH 7TH STREET
PHOENIX, AZ 85014 (OR)
P.O. BOX 16563, PHOENIX, AZ 85011

THE CLAIMS ARE SITUATED IN Yavapai COUNTY,
ARIZONA.

COUNT: 9 \$ 900.⁰⁰ INT: KC
FOR OFFICIAL USE ONLY

BLM SERIAL NUMBERS

NAMES OF CLAIMS OR SITES

A MC 341615 THRU A MC 341623 (Listed Below)

COUNTY BOOK/DOCKET 3284, PAGE(S) OR FEE NO(S) _____

A MC _____ THRU A MC _____

COUNTY BOOK/DOCKET _____, PAGE(S) OR FEE NO(S) _____

(OR) IF NOT CONSECUTIVE NUMBERS LIST SEPARATELY BELOW:

BLM SERIAL NUMBERS	NAME OF CLAIMS/SITES	COUNTY BOOK/DOCKET & PAGE OR FEE NUMBER
A MC <u>341615</u>	<u>BC-1</u>	<u>3284 - 757</u>
A MC <u>341616</u>	<u>BC-2</u>	<u>3284 - 759</u>
A MC <u>341617</u>	<u>Donielle Lode #1</u>	<u>3284 - 777</u>
A MC <u>341618</u>	<u>Goldwater #1</u>	<u>3284 - 765</u>
A MC <u>341619</u>	<u>Eagle #1</u>	<u>3284 - 771</u>
A MC <u>341620</u>	<u>Independence #1</u>	<u>3284 - 767</u>
A MC <u>341621</u>	<u>Independence #2</u>	<u>3284 - 769</u>
A MC <u>341622</u>	<u>Treasure Lode #1</u>	<u>3284 - 775</u>
A MC <u>341623</u>	<u>Zero Lode #1</u>	<u>3284 - 773</u>
A MC _____	_____	_____

CLAIMANT'S NAME: Gold River Exploration Co., Don Jenkins
ADDRESS: 1385 Iron Springs Rd #234 CITY: Prescott STATE: AZ

☐ CHECK HERE IF THIS IS A CHANGE OF ADDRESS PHONE: (530) 442-9768 ZIP: 86301

SIGNATURE: Don L Jenkins, Agent
TO RECORD WITH THE COUNTY, ONE CLAIMANT OR THE AGENT MUST SIGN

LIST ALL ADDITIONAL OWNERS ON REVERSE SIDE OF THIS FORM

FOR OFFICIAL USE ONLY

ENTERED INTO COMPUTER: 9-13-97 SS MY
DATE INITIALS VERIFIED

TIME STAMP

RECEIVED
BLM AZ STATE OFFICE
Aug 25 11 37 AM '97
PHOENIX, ARIZONA

43 CFR 3833.0-5(e) (August 30, 1994) REQUIRES THAT THE NAMES OF ALL OF THE OWNERS AND THEIR CURRENT ADDRESSES SHALL BE IDENTIFIED ON ALL INSTRUMENTS REQUIRED TO BE RECORDED OR FILED BY THE REGULATIONS, 43 CFR SUBPART 3833.

CLAIMANT'S NAME: _____

ADDRESS: _____ CITY: _____ STATE: _____

☐ CHECK HERE IF THIS IS CHANGE OF ADDRESS PHONE: () ZIP: _____

CLAIMANT'S NAME: _____

ADDRESS: _____ CITY: _____ STATE: _____

☐ CHECK HERE IF THIS IS CHANGE OF ADDRESS PHONE: () ZIP: _____

CLAIMANT'S NAME: _____

ADDRESS: _____ CITY: _____ STATE: _____

☐ CHECK HERE IF THIS IS CHANGE OF ADDRESS PHONE: () ZIP: _____

CLAIMANT'S NAME: _____

ADDRESS: _____ CITY: _____ STATE: _____

☐ CHECK HERE IF THIS IS CHANGE OF ADDRESS PHONE: () ZIP: _____

CLAIMANT'S NAME: _____

ADDRESS: _____ CITY: _____ STATE: _____

☐ CHECK HERE IF THIS IS CHANGE OF ADDRESS PHONE: () ZIP: _____

CLAIMANT'S NAME: _____

ADDRESS: _____ CITY: _____ STATE: _____

☐ CHECK HERE IF THIS IS CHANGE OF ADDRESS PHONE: () ZIP: _____

CLAIMANT'S NAME: _____

ADDRESS: _____ CITY: _____ STATE: _____

☐ CHECK HERE IF THIS IS CHANGE OF ADDRESS PHONE: () ZIP: _____

MAINTENANCE FEE PAYMENT

\$100.00 MAINTENANCE FEE PAYMENT DUE ON OR BEFORE AUGUST 31, 19 97
IN LIEU OF ASSESSMENT WORK FOR THE UPCOMING ASSESSMENT
YEAR BEGINNING SEPTEMBER 1 OF THE YEAR NOTED ABOVE.

BUREAU OF LAND MANAGEMENT
ARIZONA STATE OFFICE
222 NORTH CENTRAL AVENUE
PHOENIX, AZ 85004

COUNT: 2 \$ 200.00 INT: KC FOR
OFFICIAL USE ONLY

THE CLAIMS ARE SITUATED IN Yavapai COUNTY, ARIZONA.

BLM SERIAL NUMBERS

NAMES OF CLAIMS OR SITES

A MC 341624 THRU A MC 341625 (21sted Babu)
COUNTY BOOK/DOCKET _____, PAGE(S) OR FEE NO(S) _____

A MC _____ THRU A MC _____
COUNTY BOOK/DOCKET _____, PAGE(S) OR FEE NO(S) _____

(OR) IF NOT CONSECUTIVE NUMBERS LIST SEPARATELY BELOW:

BLM SERIAL NUMBERS	NAME OF CLAIMS/SITES	COUNTY BOOK/DOCKET & PAGE OR FEE NUMBER
A MC <u>341624</u>	<u>Bambi Louise</u>	<u>3284 - 761</u>
A MC <u>341625</u>	<u>Donnielle Placer</u>	<u>3284 - 763</u>
A MC _____	_____	_____
A MC _____	_____	_____
A MC _____	_____	_____
A MC _____	_____	_____
A MC _____	_____	_____
A MC _____	_____	_____
A MC _____	_____	_____
A MC _____	_____	_____
A MC _____	_____	_____
A MC _____	_____	_____
A MC _____	_____	_____

CLAIMANT'S NAME: Don Jenkins, Larry Jenkins, Bonnie Miller

ADDRESS: _____ CITY: _____ STATE: _____ ZIP: _____

☐ CHECK HERE IF THIS
IS A CHANGE OF ADDRESS

PHONE: () _____

SIGNATURE: Don Jenkins (Agent)
TO RECORD WITH THE COUNTY, ONE CLAIMANT OR THE AGENT MUST SIGN

LIST ALL ADDITIONAL OWNERS ON REVERSE SIDE OF THIS FORM

FOR OFFICIAL USE ONLY

ENTERED INTO COMPUTER: 9-13-97 J
DATE INITIALS VERIFIED

TIME STAMP

PHOENIX, ARIZONA
Aug 25 11 38 AM '97
RECEIVED
BLM AZ STATE OFFICE

1341624
341625

43 CFR 3833.0-5(e) (August 30, 1994) REQUIRES THAT THE NAMES OF ALL OF THE OWNERS AND THEIR CURRENT ADDRESSES SHALL BE IDENTIFIED ON ALL INSTRUMENTS REQUIRED TO BE RECORDED OR FILED BY THE REGULATIONS, 43 CFR SUBPART 3833.

CLAIMANT'S NAME: Bonnie Miller
ADDRESS: 1385 Don Springs Rd CITY: Prescott STATE: AZ ZIP: 86301
☒ CHECK HERE IF THIS IS A CHANGE OF ADDRESS PHONE: ()

CLAIMANT'S NAME: Larry Jenkins
ADDRESS: 1385 Don Springs Rd CITY: Prescott STATE: AZ ZIP: 86301
☐ CHECK HERE IF THIS IS A CHANGE OF ADDRESS PHONE: ()

CLAIMANT'S NAME: _____
ADDRESS: _____ CITY: _____ STATE: _____ ZIP: _____
☐ CHECK HERE IF THIS IS A CHANGE OF ADDRESS PHONE: ()

CLAIMANT'S NAME: _____
ADDRESS: _____ CITY: _____ STATE: _____ ZIP: _____
☐ CHECK HERE IF THIS IS A CHANGE OF ADDRESS PHONE: ()

CLAIMANT'S NAME: _____
ADDRESS: _____ CITY: _____ STATE: _____ ZIP: _____
☐ CHECK HERE IF THIS IS A CHANGE OF ADDRESS PHONE: ()

CLAIMANT'S NAME: _____
ADDRESS: _____ CITY: _____ STATE: _____ ZIP: _____
☐ CHECK HERE IF THIS IS A CHANGE OF ADDRESS PHONE: ()

CLAIMANT'S NAME: _____
ADDRESS: _____ CITY: _____ STATE: _____ ZIP: _____
☐ CHECK HERE IF THIS IS A CHANGE OF ADDRESS PHONE: ()

CLAIMANT'S NAME: _____
ADDRESS: _____ CITY: _____ STATE: _____ ZIP: _____
☐ CHECK HERE IF THIS IS A CHANGE OF ADDRESS PHONE: ()

UNITED STATES
DEPARTMENT OF THE INTERIOR
BUREAU OF LAND MANAGEMENT

RECEIPT AND ACCOUNTING ADVICE

NO. 2372527 04

SM/AZ

08/25/97

Subject: CLAIM MAINTENANCE FEE 1998 - 11

2 24 13

1,100.00

Applicant:

GOLD RIVER EXPLORATION
% DON JENKINS
1385 IRON SPRINGS RD #234
PRESCOTT AZ 86301

Remitter: CK 2258
GOLDTECH /ADDRESS SAME
520-442-9768

Assignor:

LEASE MANAGEMENT DATA				<input type="checkbox"/> NEW	<input type="checkbox"/> UPDATE	<input type="checkbox"/> PAYMENT							
ORIGINAL SERIAL NO.	ASG.	TYPE	ST.	CTY.	FUND SYMBOL			ACRES/UNITS	RATE				
AMC 341615 ET/AL													
AMOUNT	ANV. DATE	EXP. DATE	BILL CYC.	S/C	DISTRICT	NEXT BILL	MISC. DATA	U of M	ACTUAL UNITS				
ASSIGNMENT SERIAL NO.	ASG.	TYPE	ST.	CTY.	FUND SYMBOL			ACRES/UNITS	RATE				
AMOUNT	ANV. DATE	EXP. DATE	BILL CYC.	S/C	DISTRICT	NEXT BILL	MISC. DATA	U of M	ACTUAL UNITS				
APPLY REMITTANCE					Remarks:								
ACTION	FUND SYMBOL	CTY.	AMOUNT										
FILING FEE													
RENTAL													
UNEARNED													
REFUND													
TOTAL													
AMOUNT DUE				BY:					DATE:				
<input type="checkbox"/> Lease in Escrow? <input type="checkbox"/> KGS? <input type="checkbox"/> Auto Escalates? <input type="checkbox"/> Auto Renew?					FOR MMS USE ONLY								
Of Interest? Operating Rights? Operator Bond Filed?					BILLEE		FOREST REFUGE						
					NUMBER								
					OCS SECTION								
					CODE								

NOTICE!!

These documents have been scanned!

Do not place un-scanned documents beneath this notice!

Do not remove this notice from this file!

GPO Jacket No. 560-102
Print Order 61540
Rise Business Services, LLC
Job=AZ15 7/15/2019



Box Number= AZ15160



Claim Begin-End: AMC341615-AMC341623

5 Miscellaneous



AZ15160-7

AMC340653-AMC341753

**NO
DOCUMENTS
FOUND**

NO DOCUMENTS FOUND
NO DOCUMENTS FOUND

NOTICE!!

These documents have been scanned!

Do not place un-scanned documents beneath this notice!

Do not remove this notice from this file!

GPO Jacket No. 560-102
Print Order 61540
Rise Business Services, LLC
Job=AZ15 7/15/2019



Box Number= AZ15160



Claim Begin-End: AMC341615-AMC341623

6 Location Notices-Amendments and Supporting Documents



AZ15160-7 AMC340653-AMC341753

MINING CLAIM STATUS REPORT

12/30/96 AM

Lead Serial No. A MC 341615 THROUGH A MC 341623

No. of Lode Claims 9

STATUS CHECKED BY Tony Smith
Enter Action Code 669

No. of Placer Claims _____

No. of Association Placer _____
(Not Enough Locators Send Form Ltr.)

MTP CHECKED ✓
(Reduced Size Copy Enclosed)

No. of Mill Sites _____

ORCA GEO CHECKED ✓
(Copy Enclosed)

No. of Tunnel Sites _____

Timely Filed YES NO

WILDERNESS (WA) AREA CHECKED ✓

Service Charge Correct YES NO
(This is Curable)

WHICH WA N/A

Location Fee Correct YES NO

Maintenance Fee Correct YES NO

Amount Paid \$ 1215.00

Shortage \$ _____ Overage \$ _____

Over-the-Counter ✓ Mail _____

Township(s) 12N 12N 12 1/2N 12 1/2N

Range(s) 2W 3W 2W 3W

Section(s) 4,5,8 11 30,31,32 26

GENERAL JURISDICTION OF: BLM _____ (or) WHICH NATIONAL FOREST Prescott Nat.

Enter Code 880 On Split Estate Land (Show Type of Patent - SX, PX, SRHE etc)

Enter Code 267 For Stockraising Homestead When Proper Notice Has Been Filed

STATUS

CLAIMS PARTIALLY VOID: Private Minerals _____ Withdrawn _____ Other _____

CLAIMS VOID: Private Minerals _____ Withdrawn _____ Other _____

ADD: DATE RECEIVED, ACTION CODE 482, IN REMARKS: 1995, 1996, 1997, 1998

SPECIAL INSTRUCTIONS FOR DATA INPUT: _____

COMMENTS AMC 341622 Duplicate. - No location code.
on June 5. Use date signed 9/11/96

*only 9 claims in this file.
341624-341625 must be
in separate file. AM*

SERIAL REGISTER PAGE

GEO STATE: ARIZONA

SERIAL NO: AZA 26574PT

CASE TYPE: 220200 EX-FS SEC 206, FLPMA

LEGAL REF: EX-FS SEC 206, FLPMA 10/21/1976 AC COMMODITY: EXCHANGE

NAME	ADDRESS	% INTRST INTEREST
TRANSAMERICA TITLE	BOX 730 SHOW LOW, AZ 85901-	100.00000 PROPONENT

M_	TOWN	RANGE	SEC	SUBDIVISION	SURFACE MGMT AGENCY
14	7.ON	30.OE	4	PART SWSE, PART SENW	
			4	HS 502	
			4	LOT 3	
14	8.ON	30.OE	33	PT E2SW	
14	11.ON	1.OW	1	MS 2053	
14	12.2N	2.OW	19	MS 3876	
			29	MS 3876	
			29	MS 3962	
			30	MS 3876	
			30	MS 3962	
			31	MS 3962	
			32	MS 3962	
14	13.ON	1.OW	1	PART MS 2728, PART MS2731	
14	14.ON	12.OE	7	E2	
			7	LOT 1-12	
14	21.ON	5.OE	19	PART LOT 3	
			19	LOT 4	
14	24.ON	6.OE	33	S2NE	

***** TOTAL ACRES: 1569.744 *****

ACTN DATE	CODE	ACTION	ACTION REMARKS	PEND ACT
04/08/1992	387	CASE ESTABLISHED		
04/20/1992	500	GEOGRAPHIC NAME	STARLIGHT PINES;	ES
09/16/1992	104	ADDTL INFO RQST	CADASTRAL	ES

* CONTINUED *

* CONTINUED *

SERIAL REGISTER PAGE

GEO STATE: ARIZONA

SERIAL NO: AZA 26574PT

* CONTINUED *

* CONTINUED *

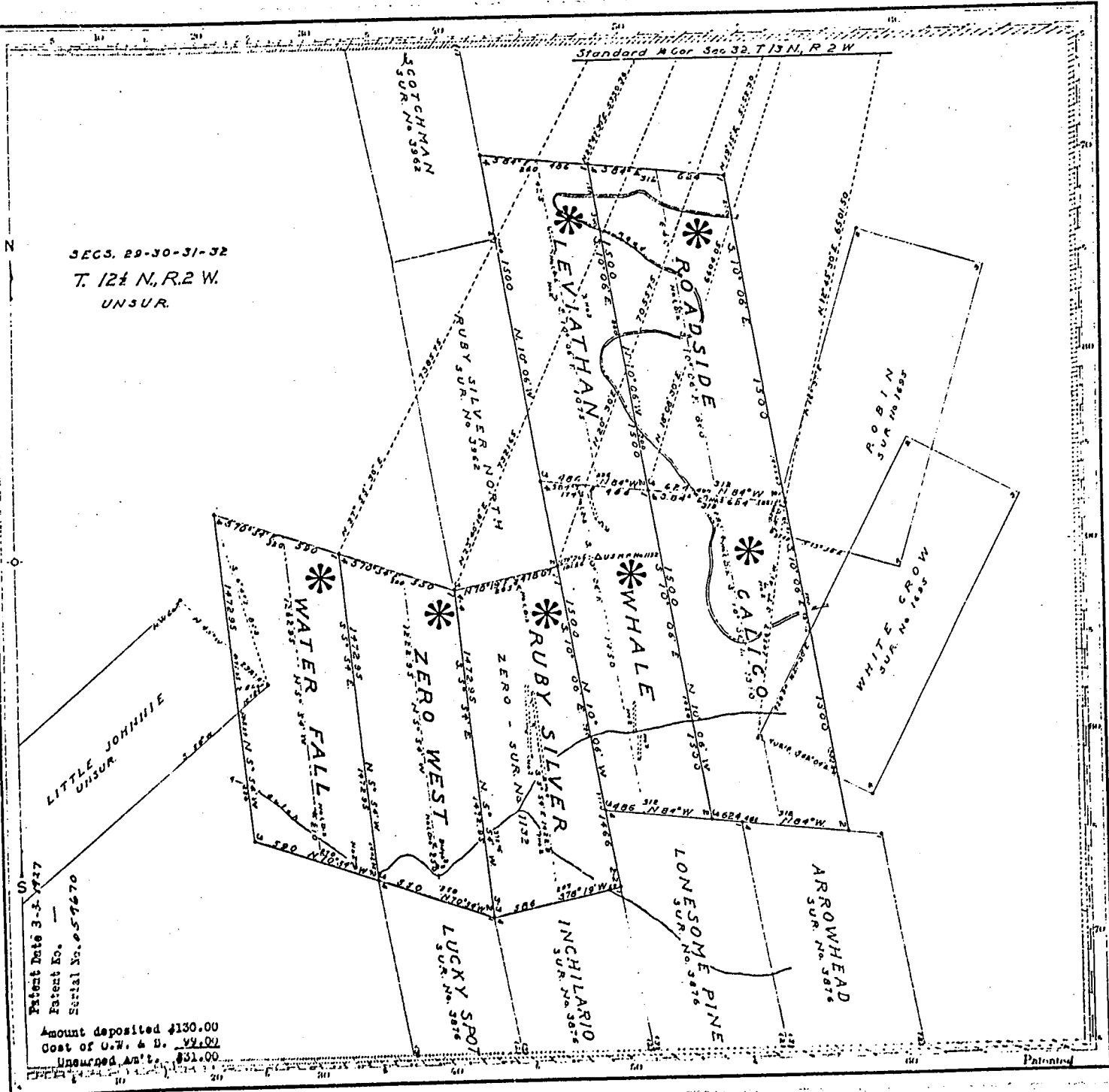
ACTN DATE	CODE	ACTION	ACTION REMARKS	PEND ACT
09/16/1992	429	APLN ACKNOWLEDGED		ES 10000000
10/23/1992	104	ADDTL INFO RQST	FOREST SERVICE	ES
01/22/1993	013	MINERAL REPORT APPROVED		ES
03/01/1993	103	ADDTL INFO RECD	FOREST SERVICE	ES
03/03/1993	074	INFORMATION SENT	TO CADASTRAL	ES
03/24/1993	104	ADDTL INFO RQST	CADASTRAL	ES
04/07/1993	074	INFORMATION SENT	FOREST SERVICE	ES
12/03/1993	104	ADDTL INFO RQST	CADASTRAL	ES
12/20/1993	103	ADDTL INFO RECD	CADASTRAL	ES
12/04/1995	042	CASE SENT	AZ933(STOB)	ES AZ93324
03/01/1996	013	MINERAL REPORT APPROVED	SUPPLEMENTAL	ES
03/11/1996	074	INFORMATION SENT	MIN RPT TO FS	ES

COMMENTS:

- 01 CADASTRAL'S 12-20-93 MEMO STATED VERIFICATION OF
 02 ACREAGE IS NOT NECESSARY; USE FS ACREAGE AND LEGAL
 03 DESCRIPTION.

STATE	ENTITY	ACRES
ARIZONA	APACHE COUNTY, ARIZONA	286.200
ARIZONA	COCONINO COUNTY, ARIZONA	969.970
ARIZONA	YAVAPAI COUNTY, ARIZONA	313.574
	APACHE-SITGREAVES NF, FOREST SERVICE	286.200
	COCONINO NF, FOREST SERVICE	900.480
	KAIBAB NF, FOREST SERVICE	69.490
	PRESCOTT NF, FOREST SERVICE	313.574

CASE DISPOSITION: 04/08/1992 PENDING



Claim Located

Mineral Survey No. 3876 2 Sheets

Lot No.
ARIZONA

Land District.

PLAT

OF THE CLAIM OF
NO. 4 SILVER MINING COMPANY

KNOWN AS THE

RUBY SILVER, ZERO WEST, WATER FALL, LEVIATHAN,
ROADSIDE, WHALE, CALICO, ARROWHEAD, LONGSOME
PINE, INCHILARIO, INCHILARIO EXTENSION, and
LUCKY SPOT lodes

IN Yavapai County, ARIZONA

Containing an Area of 400 Acres to the inch.

Surveyed January 10-July 6 1923
Alfred B. Colwell
U.S. Deputy Mineral Surveyor

The Original Field Notes of the Survey of the Mining Claim of
NO. 4 SILVER MINING COMPANY

known as the
RUBY SILVER, ZERO WEST, WATER FALL, LEVIATHAN,
ROADSIDE, WHALE, CALICO, ARROWHEAD, LONGSOME
PINE, INCHILARIO, INCHILARIO EXTENSION, and
LUCKY SPOT lodes

From which this plat has been made under my direction,
have been examined and approved, and are on file in this office,
and I hereby certify that they furnish such an accurate descrip-
tion of said Mining Claim as will, if incorporated into a patent,
serve fully to identify the premises, and that such reference is
made therein to natural objects or permanent monuments as
will perpetuate and fix the locus thereof.
I further certify that five hundred dollars worth of labor has
been expended or improvements made upon said Mining Claim
by claimant or its grantees and that
said improvements consist of 21 cuts, 1 shaft, 7
tunnels, 3 crosscuts, 1 winze and 1 drift,
total value, \$14,475.

that the location of said improvements is correctly shown
upon this plat, and that no portion of said labor or improve-
ments has been included in the estimate of expenditures
upon any other claim.
And I further certify that this is a correct plat of said Mining
Claim made in conformity with said original field notes of the
survey thereof, and the same is hereby approved.

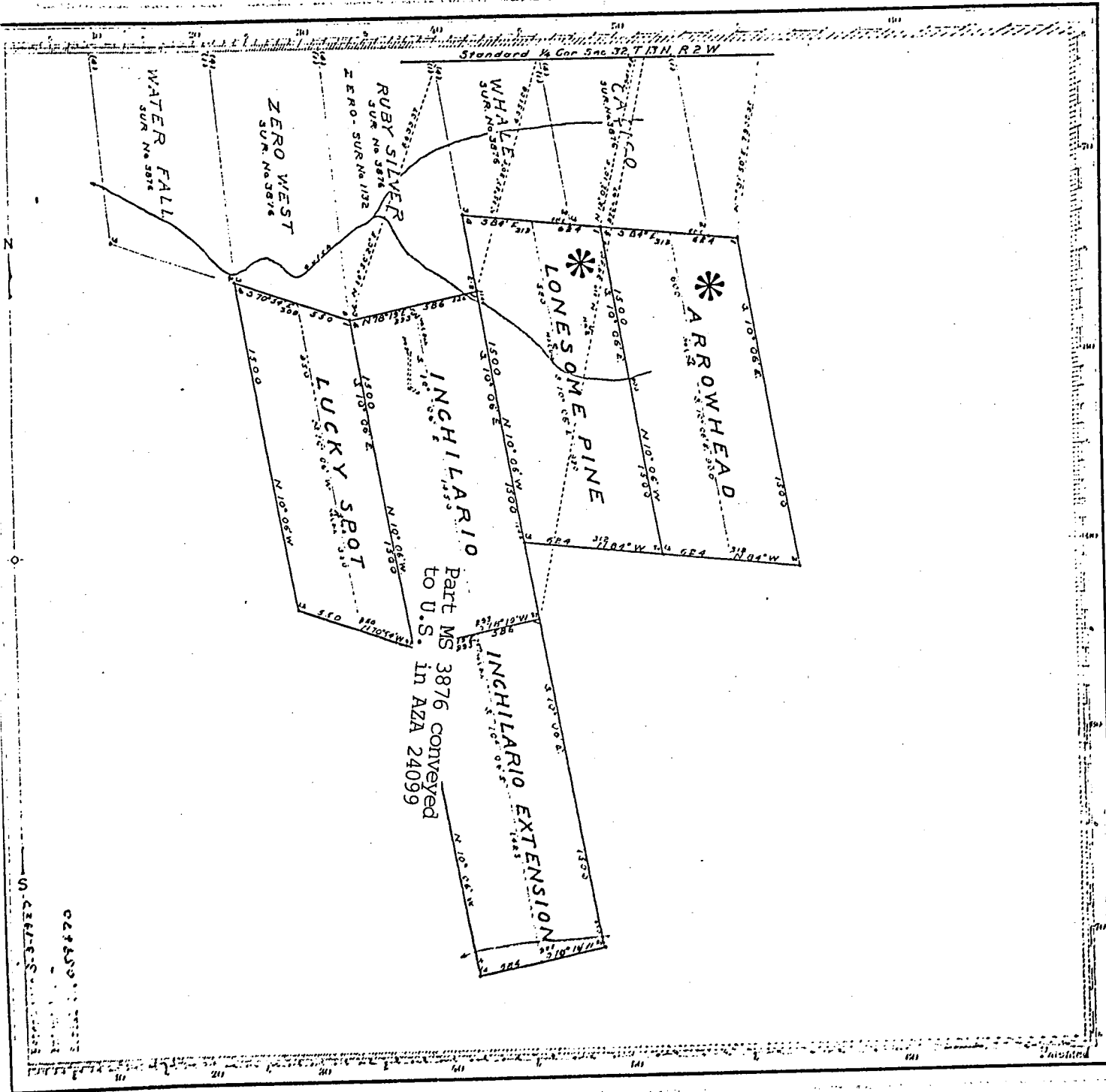
Office of District
Cadastral Engineer.

Phoenix, Arizona,

September 21, 1925 for

Office Cadastral Engineer

ARIZONA



Claim Located

19

Mineral Survey No. **3876** Sheet No. 2

Lot No.

Land District.

PLAT OF THE CLAIM OF

KNOWN AS THE

IN **MINING DISTRICT.**

COUNTY,

Containing an Area of

Scale of 400 Feet to the inch.

Variation 14° E.

STATED

19

U.S. Deputy Mineral Surveyor

The Original Field Notes of the Survey of the Mining Claim of

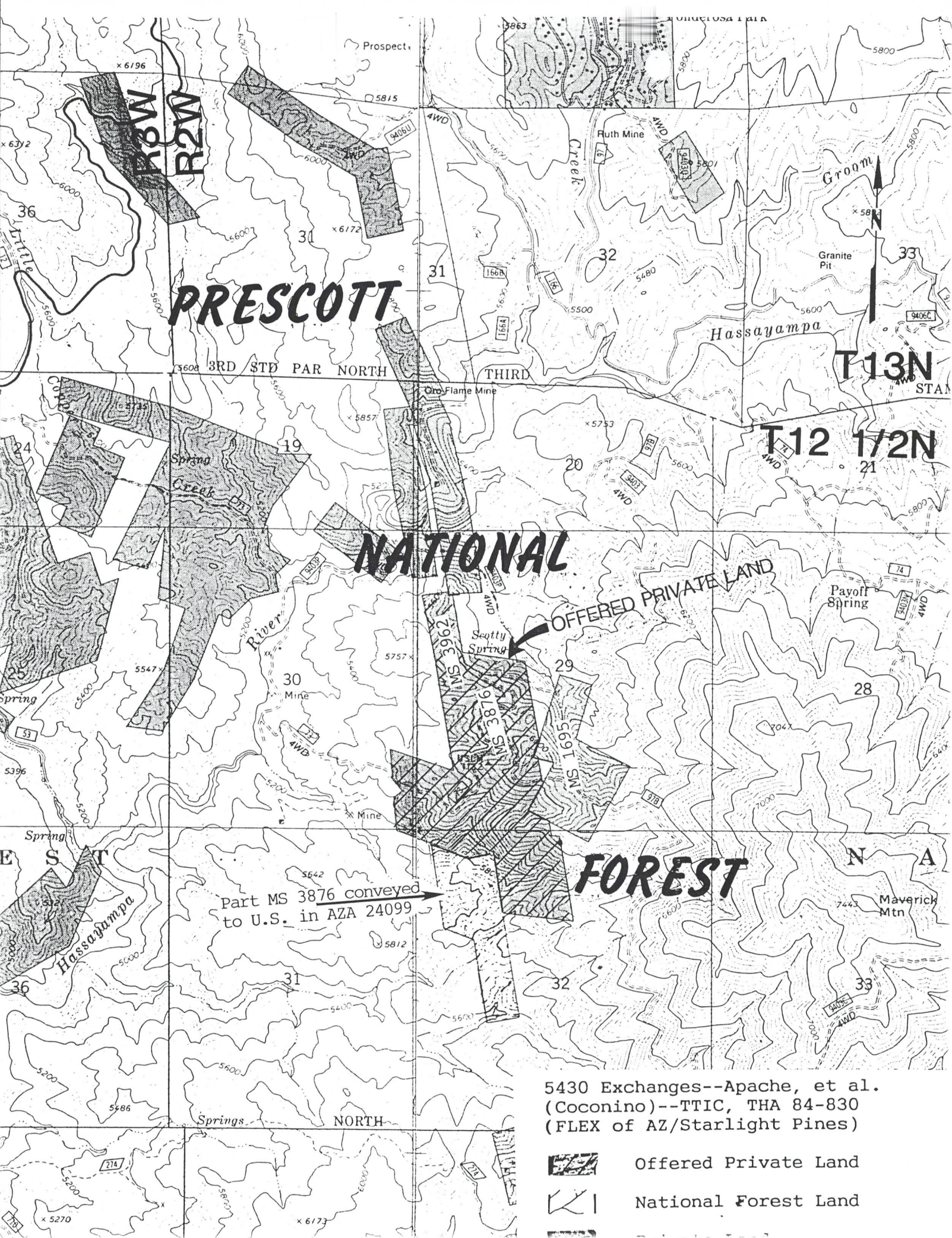
known as the

From which this plat has been made under my direction, have been examined and approved, and are on file in this Office, and I hereby certify that they furnish such an accurate description of said Mining Claim as will, if incorporated into a patent, serve fully to identify the premises, and that such reference is made therein to natural objects or permanent monuments as will perpetuate and fix the locus thereof. I further certify that Five Hundred Dollars worth of labor has been expended or improvements made upon said Mining Claim by claimant or grantors and that said improvements consist of

that the location of said improvements is correctly upon this plat, and that no portion of said labor or improvements has been included in the estimate of expenditures upon any other claim.

And I further certify that this is a correct plat of said Mining Claim made in conformity with said original field notes of the survey thereof, and the same is hereby approved.

1
11



PRESCOTT

NATIONAL

FOREST

Part MS 3876 conveyed
to U.S. in AZA 24099

5430 Exchanges--Apache, et al.
(Coconino)--TTIC, THA 84-830
(FLEX of AZ/Starlight Pines)

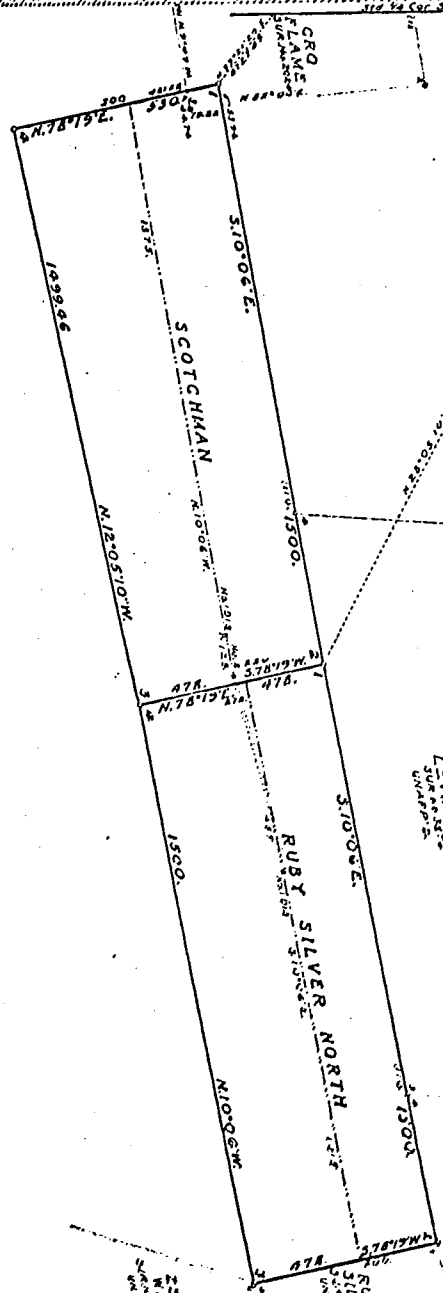


Offered Private Land



National Forest Land

SECS. 19-29-30,
T. 12 1/2 N., R. 2 W.
UNSUR.



Amount deposited \$56.00
Cost of O.W. & E. 20.00
Unwarranted Amount 7.00

Claim Located

Mineral Survey No. 3962

Lot No. ARIZONA Land District.

PLAT
OF THE CLAIM OF
Ruby Silver Company

KNOWN AS THE

SCOTCHMAN & RUBY SILVER NORTH lodes

IN Hassayampa MINING DISTRICT,
Yavapai COUNTY, ARIZONA

Containing an Area of 300 Feet to the inch.

Variation 14° E.

SURVEYED August 27 - 31 1924

Richard L. Merritt
U.S. Deputy Mineral Surveyor

The Original Field Notes of the Survey of the Mining Claim of
Ruby Silver Company

known as the

SCOTCHMAN & RUBY SILVER NORTH lodes

From which this plat has been made under my direction,
have been examined and approved, and are on file in this Office,
and I hereby certify that they furnish such an accurate descrip-
tion of said Mining Claim as will, if incorporated into a patent,
serve fully to identify the premises, and that such reference is
made therein to natural objects or permanent monuments as
will perpetuate and fix the locus thereof.
Further certify that Five Hundred Dollars worth of labor has
been expended or improvements made upon said Mining Claim
by claimant or its grantees and that
said improvements consist of 1 cut, 1 tunnel, and
1 shaft, total value \$5270.

that the location of said improvements is correctly
upon this plat, and that no portion of said labor or improve-
ments has been included in the estimate of expenditures
upon any other claim.
And I further certify that this is a correct plat of said Mining
Claim made in conformity with said original field notes of the
survey thereof, and the same is hereby approved.

U.S. Surveyor General's Office, Charles M. Donohoe

Phoenix, Arizona, U.S. Surveyor General

December 22, 1924 ARIZONA.

Patent No. 465381
Serial No. 057244

Mail to: Don Jenkins #234
1385 Iron Springs
Prescott, AZ 86301

INDEXED &
MICROFILMED



INSTRUMENT # 9655347
OFFICIAL RECORDS OF
YAVAPAI COUNTY
MARGO W. CARSON
REQUEST OF:

DON JENKINS
DATE: 09/26/96 TIME: 11:40
FEE: 5.00 SC: 4.00 PT:
BOOK 3284 PAGE 757 PAGES: 002

BK	FEE
MAP	\$4
PCL	\$5
	\$1
\$9	

NOTICE OF MINING CLAIM LOCATION

1. ☒ Location ☐ Amendment Check one only
2. ☐ Placer ☒ Lode ☐ Millsite ☐ Tunnelsite Check one only
3. The name and address of the Locator is Gold River Exploration Co.
1385 Iron Springs Rd #234 Prescott AZ 86301
Address City State Zip
4. The name of the claim is BC-1
5. The date of the location is Sept. 24, 1996
6. The type of location monument is 2x2 wood post
7. The type of corner and end monument is 2x2 wood posts
8. The claim is 1500 feet long and 600 feet wide. The Distance from the location monument to each end of the claim is 500 feet in a Southerly direction and 1000 feet in a Northerly direction.
9. The general course is from the S05°W to the N05°E
10. The location of the claim occupies all or part of the following quarter sections:

Quarter Section(s)	Section(s)	Township(s)	Range(s)
<u>NW 1/4</u>	<u>5</u>	<u>12 N</u>	<u>2 W</u>
11. The locality of this claim with reference to some natural object or permanent monument and additional information (if any) concerning its locality are as follows:
NW corner of this claim lies in 1500' in
Northwest direction to the NW corner of Section 5
12. If amending, the previous claim name was N/A recorded in Docket _____, Book _____, Mining District _____, County, Arizona.
Date 9/24/96 Don L. Jenkins
Signature ABT

25'
T 12 N

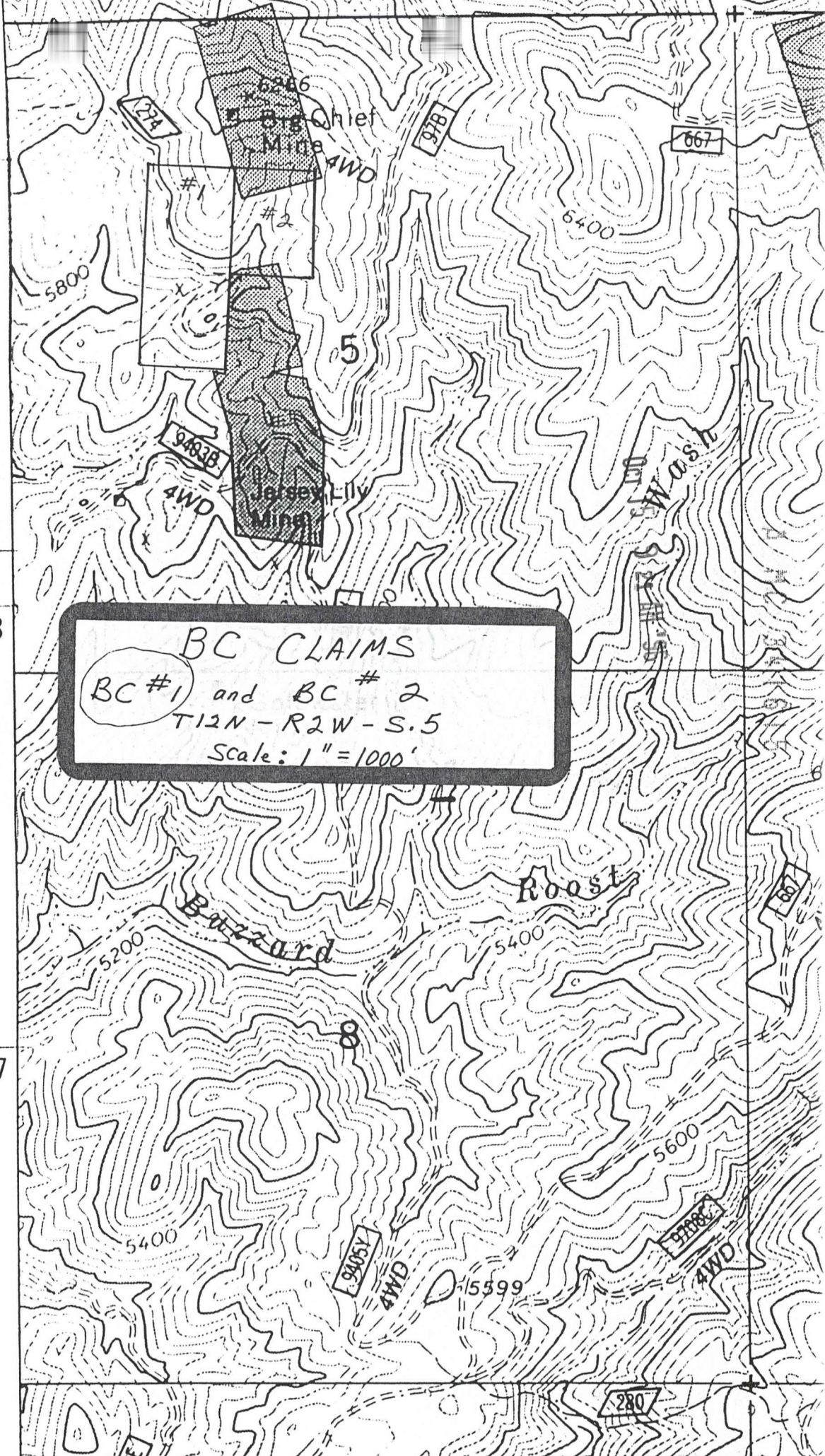
3808

3807

BC CLAIMS
BC #1 and BC #2
T12N - R2W - S.5
Scale: 1" = 1000'

BOOK 3284 PAGE 758

hwy 1
Wash



Mail to:

INDEXED &
MICROFILMED



INSTRUMENT # 9655348
OFFICIAL RECORDS OF
YAVAPAI COUNTY
MARGO W. CARSON
REQUEST OF:

DON JENKINS
DATE: 09/26/96 TIME: 11:40
FEE: 5.00 SC: 4.00 PT:
BOOK 3284 PAGE 759 PAGES: 002

BK FEE
MAP \$4
POL \$5
\$1
\$9

NOTICE OF MINING CLAIM LOCATION

1. ☒ Location ☐ Amendment Check one only
2. ☐ Placer ☒ Lode ☐ Millsite ☐ Tunnelsite Check one only
3. The name and address of the Locator is Gold River Exploration Co.
1385 Iron Springs Rd 234 Prescott AZ 86301
Address City State Zip
4. The name of the claim is BC-2
5. The date of the location is Sept. 25, 1996
6. The type of location monument is _____
7. The type of corner and end monument is 2x2 wood posts
8. The claim is 800 feet long and 600 feet wide. The Distance
from the location monument to each end of the claim is 100 feet in a Southerly
direction and 700 feet in a Northerly direction.
9. The general course is from the S05°W to the N05°E
10. The location of the claim occupies all or part of the following quarter sections:
Quarter Section(s) Section(s) Township(s) Range(s)
NW 1/4 5 12 N 2 W
11. The locality of this claim with reference to some natural object or permanent monument and
additional information (if any) concerning its locality are as follows:
NW corner of this claim lies in 400' South
the Big Chief Mine Shaft

☒ If amending, the previous claim name was N/A recorded
in Docket _____, Book _____
Mining District, _____ County, Arizona.

Date 9/25/96

Don L. Jenkins
Signature

Agent

Yavapai County

25'
T 12 N

3808

3807

BC CLAIMS
BC #1 and BC #2
T12N - R2W - S.5
Scale: 1" = 1000'

BOOK 3284 PAGE 760

BC 341616

When recorded, mail to:

Name: _____

Address: _____

City/State/Zip Code: _____



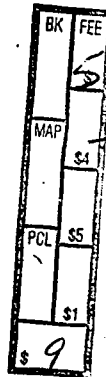
INSTRUMENT # 9655357
OFFICIAL RECORDS OF
YAVAPAI COUNTY
MARGO W. CARSON
REQUEST OF:

DON JENKINS

DATE: 09/26/96 TIME: 11:40

FEE: 5.00 SC: 4.00 PT:

BOOK 3284 PAGE 777 PAGES: 002



INDEXED &

Space above this line for Recorder's use

MICROFILMED

NOTICE OF MINING CLAIM

1. TYPE OF NOTICE: ☒ Location ☐ Amendment ☐ Relocation

2. TYPE OF CLAIM: ☐ Placer ☒ Lode ☐ Millsite ☐ Tunnelsite

3. The name and address of the Locator is

Name: DON JENKINS

Address: 1385 IRON SPRINGS RD. #234

City/State/Zip Code: PRESCOTT, AZ 86301

4. The name of the claim is DONIELLE LODE #1

5. The date of the location is Sept. 15, 1996

6. The claim is 1500 feet long and 600 feet wide. The distance from the

location monument to each end of the claim is 750 feet in a NW

direction and 750 feet in a SE direction.

7. The general course of the claim is from the NW to the SE

8. The location of the claim is in Section 26 (SW 1/4 and SE 1/4) township 12 1/2 North

Range 3 West

Base and Meridian,

Hassayampa Mining District, Yavapai County,

State of ARIZONA

☒ If amending or relocating, the previous claim name was

recorded in Docket(Book) N/A page(s) _____

_____ Mining District, _____ County,

State of _____

10. The location of the claim with reference to a natural object or permanent monument is

The Donielle Shaft lies in 2600' Northeast

From the SW corner of Section 26

Dated: Sept. 15, 1996

Signature

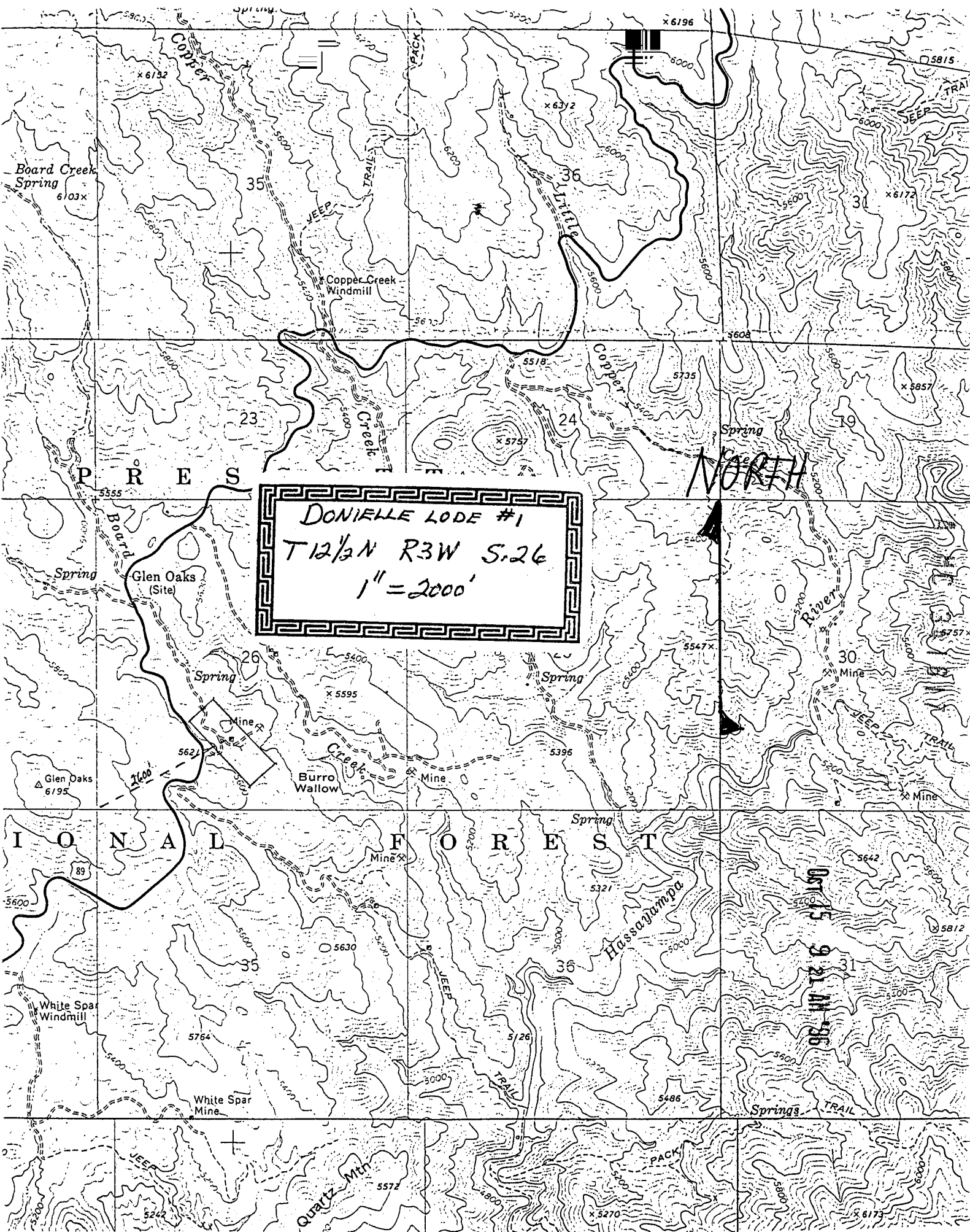
Don J. Jenkins

Address

1385 Iron Springs Rd #234

City/State/Zip

Prescott, AZ 86301



DONIELLE LODGE #1
T12 1/2 N R3W S.26
1" = 2000'

Mail to:



INSTRUMENT # 9655351
OFFICIAL RECORDS OF
YAVAPAI COUNTY
MARGO W. CARSON
REQUEST OF:

DON JENKINS
DATE: 09/26/96 TIME: 11:40
FEE: 5.00 SC: 4.00 PT:
BOOK 3284 PAGE 765 PAGES: 002

BK	2
MAP	\$1
PCL	\$5
	\$1
	9

NOTICE OF MINING CLAIM LOCATION

1. ☒ Location ☐ Amendment Check one only
2. ☐ Placer ☒ Lode ☐ Millsite ☐ Tunnelsite Check one only
3. The name and address of the Locator is Gold River Exploration Co.
1385 Iron Springs Rd #234 Prescott Name AZ 86301
Address City State Zip
4. The name of the claim is Goldwater #1
5. The date of the location is Sept. 25, 1996
6. The type of location monument is Wood Post
7. The type of corner and end monument is 2x2 wood Posts
8. The claim is 1500 feet long and 600 feet wide. The Distance from the location monument to each end of the claim is 1100 feet in a Northerly direction and 400 feet in a Southerly direction.
9. The general course is from the S 08° W to the N 08° E
10. The location of the claim occupies all or part of the following quarter sections:

Quarter Section(s)	Section(s)	Township(s)	Range(s)
<u>SW 1/4</u>	<u>5</u>	<u>12 N</u>	<u>2 W</u>
<u>NW 1/4</u>	<u>8</u>	<u>12 N</u>	<u>2 W</u>
11. The locality of this claim with reference to some natural object or permanent monument and additional information (if any) concerning its locality are as follows:
Location monument lies ~ 1600' east from the NW corner of Section 8

☒ If amending, the previous claim name was MA recorded in Docket _____, Book _____, Mining District _____, County, Arizona.

Date 9/25/96

Don J. Jenkins
Signature Agent

Yavapai County

1" = 1000'
T 12 1/2 N

25'
T 12 N

Independent
Spring

Big Chief
Mine

Jersey Lily
Mine

Goldwater
Mine

GOLDWATER #1

T 12 N R 2 W S. 5, 8

1" = 1000'

Mail to 3



INSTRUMENT # 9655354
OFFICIAL RECORDS OF
YAVAPAI COUNTY
MARGO W. CARSON
REQUEST OF:

DON JENKINS
DATE: 09/26/96 TIME: 11:40
FEE: 5.00 SC: 4.00 PT:
BOOK 3284 PAGE 771 PAGES: 002

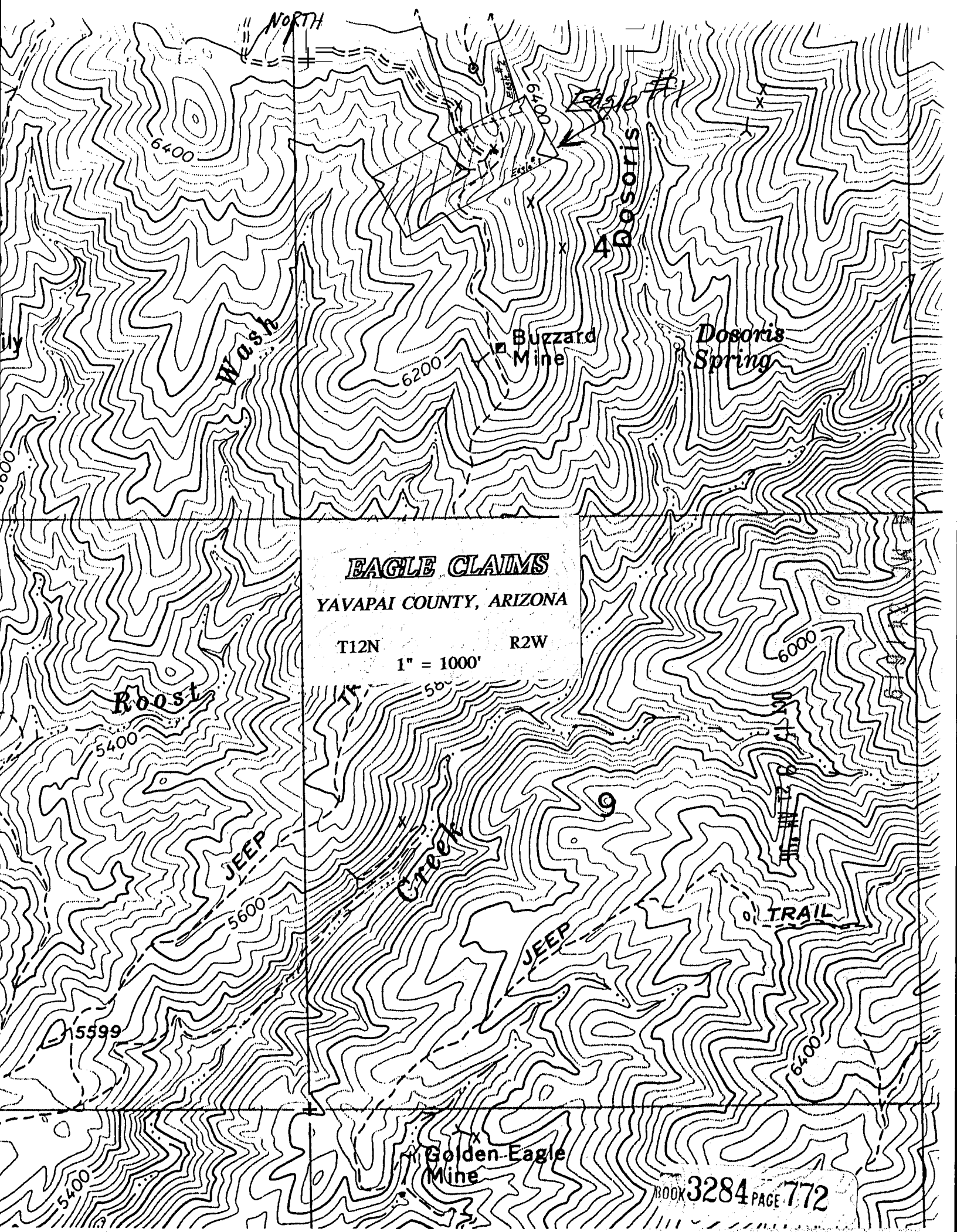
INDEXED &
MICROFILMED

BK	FEE
MAP	\$4
PCL	\$5
	\$1
\$9	

NOTICE OF MINING CLAIM LOCATION

1. ☒ Location ☐ Amendment Check one only
 2. ☐ Placer ☒ Lode ☐ Millsite ☐ Tunnelsite Check one only
 3. The name and address of the Locator is Gold River Exploration Co.
1385 Iron Springs Rd #234 Prescott AZ 86301
Address City State Zip
 4. The name of the claim is EAGLE #1
 5. The date of the location is Sept. 24, 1996
 6. The type of location monument is OAK TREE
 7. The type of corner and end monument is 2X2 wood posts
 8. The claim is 1500 feet long and 600 feet wide. The Distance from the location monument to each end of the claim is 750 feet in a NE direction and 750 feet in a SW direction.
 9. The general course is from the N63°E to the S63°W
 10. The location of the claim occupies all or part of the following quarter sections:

Quarter Section(s)	Section(s)	Township(s)	Range(s)
<u>NW 1/4</u>	<u>4</u>	<u>12 N</u>	<u>2 W</u>
 11. The locality of this claim with reference to some natural object or permanent monument and additional information (if any) concerning its locality are as follows:
Claim lies at the Northern boundary of the
Patented BUZZARD claim
 12. If amending, the previous claim name was N/A recorded in Docket _____, Book _____, Mining District _____, County, Arizona.
- Date Sept. 24, 1996 Don J. Jenkins
Signature Agent



EAGLE CLAIMS
YAVAPAI COUNTY, ARIZONA

T12N R2W
1" = 1000'

Mail to:



INSTRUMENT # 9655352
OFFICIAL RECORDS OF
YAVAPAI COUNTY
MARGO W. CARSON
REQUEST OF:

DON JENKINS
DATE: 09/26/96 TIME: 11:40
FEE: 5.00 SC: 4.00 PT:
BOOK 3284 PAGE 767 PAGES: 002

INDEXED &
MICROFILMED

BK	FEE
MAP	\$1
PCL	\$5
	\$1
	\$9

NOTICE OF MINING CLAIM LOCATION

1. ☒ Location ☐ Amendment Check one only
 2. ☐ Placer ☒ Lode ☐ Millsite ☐ Tunnelsite Check one only
 3. The name and address of the Locator is GOLD River Exploration Co.
1385 Iron Springs Rd #234 Prescott AZ 86301
Address City State Zip
 4. The name of the claim is INDEPENDENCE #1
 5. The date of the location is Sept. 24, 1996
 6. The type of location monument is Oak Tree
 7. The type of corner and end monument is 2x2 wood posts
 8. The claim is 1500 feet long and 600 feet wide. The Distance from the location monument to each end of the claim is 220 feet in a SE direction and 1280 feet in a NW direction.
 9. The general course is from the S15°E to the N15°W
 10. The location of the claim occupies all or part of the following quarter sections:

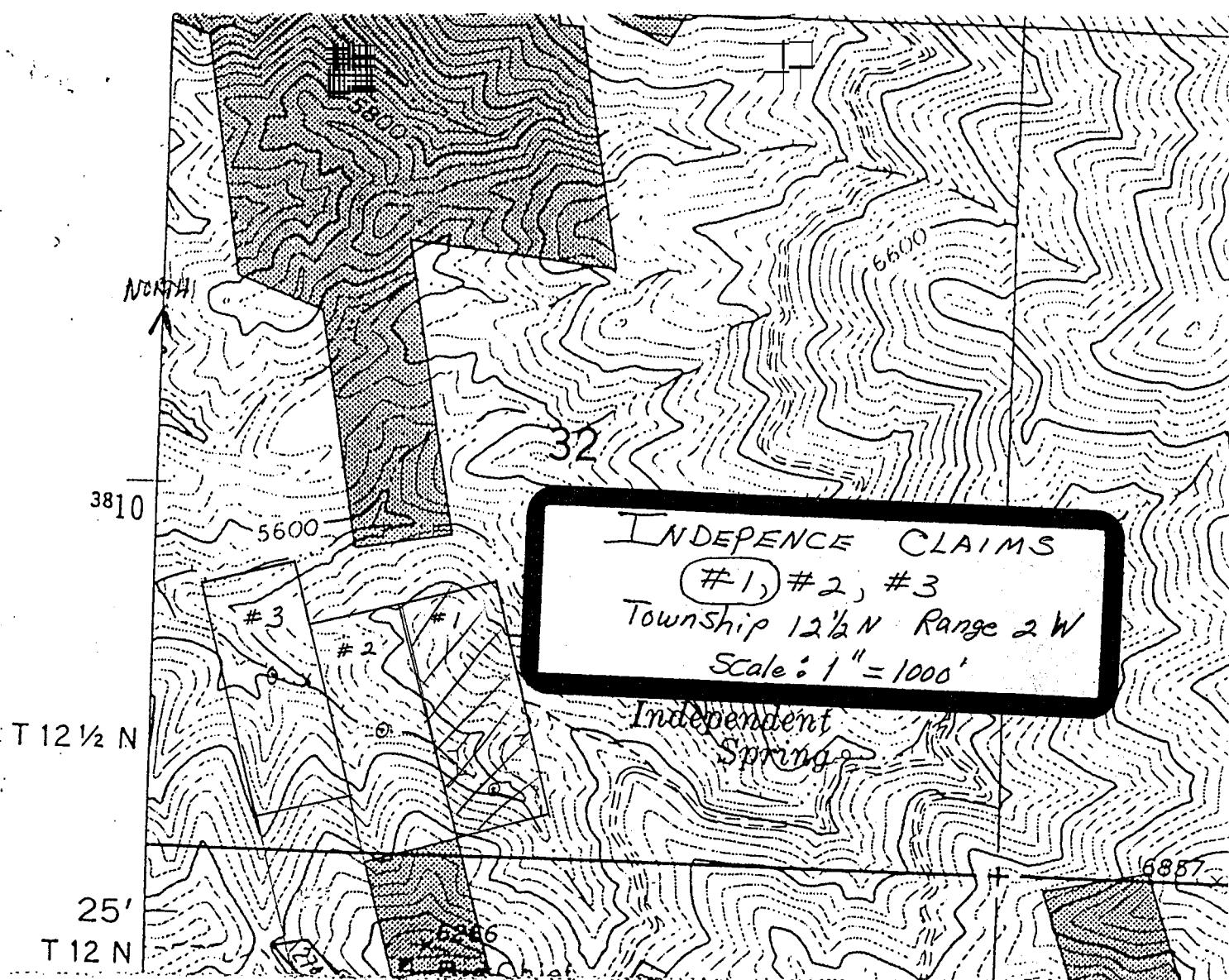
Quarter Section(s)	Section(s)	Township(s)	Range(s)
<u>SW 1/4</u>	<u>32</u>	<u>12 1/2</u>	<u>2 W</u>
- ☒ The locality of this claim with reference to some natural object or permanent monument and additional information (if any) concerning its locality are as follows:
SW corner of this claim is common with the
NE corner of the patented Railroad Claim
- ☒ If amending, the previous claim name was _____ recorded in Docket _____, Book _____, Mining District _____, County, Arizona.

Date

9/24/96

Signature


Don L. Jenkins



A HC 341620

Oct 15 9 21 AM '96

Mail to:



INSTRUMENT # 9655353
OFFICIAL RECORDS OF
YAVAPAI COUNTY
MARGO W. CARSON
REQUEST OF:

DON JENKINS
DATE: 09/26/96 TIME: 11:40
FEE: 5.00 SC: 4.00 PT:
BOOK 3284 PAGE 769 PAGES: 002

INDEXED &
MICROFILMED

BK	FEE
5	5
MAP	\$1
PCL	\$5
	\$1
\$ 9	
a	

NOTICE OF MINING CLAIM LOCATION

1. ☒ Location ☐ Amendment Check one only
2. ☐ Placer ☒ Lode ☐ Millsite ☐ Tunnelsite Check one only
3. The name and address of the Locator is Gold River Exploration Co.
1385 Iron Springs Rd #234 Prescott Name AZ 86301
Address City State Zip
4. The name of the claim is Independence #2
5. The date of the location is September 24, 1996
6. The type of location monument is Oak Tree
7. The type of corner and end monument is 2x2 wood posts
8. The claim is 1500 feet long and 600 feet wide. The Distance
from the location monument to each end of the claim is 750 feet in a SE
direction and 750 feet in a NW direction.
9. The general course is from the S 15° E to the N 15° W
10. The location of the claim occupies all or part of the following quarter sections:

Quarter Section(s)	Section(s)	Township(s)	Range(s)
<u>SW 1/4</u>	<u>32</u>	<u>12 1/2 N</u>	<u>2 W</u>
11. The locality of this claim with reference to some natural object or permanent monument and additional information (if any) concerning its locality are as follows:
SW and SE Corners are common with the NW
and NE Corners of the patented Railroad Claim
12. ☒ If amending, the previous claim name was _____ recorded
in Docket _____ Book _____
Mining District, _____ County, Arizona.

Date 9/24/96

Don L. Jenkins
Signature

Yavapai County

NORTH
↑

3810

5600

32

6600

INDEPENDENCE CLAIMS
#1, #2, #3
Township 12½ N Range 2 W
Scale: 1" = 1000'

Independent
Spring

T 12½ N

25'

T 12 N

#3

#2

#1

6857

6266

E. A. Chief

A MC 341621

OCT 15 9 21 AM '96

No date
of location


When recorded, mail to:

Name: _____

Address: _____

City/State/Zip Code: _____

INDEXED &
MICROFILMED



INSTRUMENT # 9655356
OFFICIAL RECORDS OF
YAVAPAI COUNTY
MARGO W. CARSON
REQUEST OF:

DON JENKINS
DATE: 09/26/96 TIME: 11:40
FEE: 5.00 SC: 4.00 PT:
BOOK 3284 PAGE 775 PAGES: 002

BK	FEE
MAP	\$1
PCL	\$5
	\$1
	\$9

Space above this line for Recorder's use

NOTICE OF MINING CLAIM

1. TYPE OF NOTICE: ☒ Location ☐ Amendment ☐ Relocation
2. TYPE OF CLAIM: ☐ Placer ☒ Lode ☐ Millsite ☐ Tunnelsite
3. The name and address of the Locator is
Name: Gold River Exploration Co.
Address: 1385 Iron Springs Rd #234
City/State/Zip Code: Prescott, AZ 86301
4. The name of the claim is TREASURE MULCH #1
5. The date of the location is Sept. 1996
6. The claim is 1500 feet long and 600 feet wide. The distance from the location monument to each end of the claim is 700 feet in a Northerly direction and 800 feet in a Southerly direction.
7. The general course of the claim is from the NW to the SE
8. The location of the claim is in Section (SW 1/4 of 30) (NW 1/4 31) Township 12 1/2 North Range 2 West
- Base and Meridian, Hassayampa Mining District, Yavapai County, State of Arizona
- ☒ If amending or relocating, the previous claim name was _____ recorded in Docket (Book) _____ page(s) _____ Mining District, _____ County, State of _____
10. The location of the claim with reference to a natural object or permanent monument is NW corner of claim lies approximately 2000' in a Southwest direction to the SW corner of Section 30

Dated: Sept. 11, 1996

Don L. Jenkins Agent
Signature
1385 Iron Springs Rd #234
Address
Prescott, AZ 86301
City/State/Zip

When recorded, mail to:

Name: _____

Address: _____

City/State/Zip Code: _____

INDEXED &
MICROFILMED



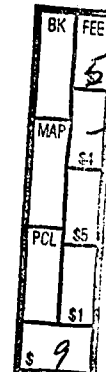
INSTRUMENT # 9655355
OFFICIAL RECORDS OF
YAVAPAI COUNTY
MARGO W. CARSON
REQUEST OF:

DON JENKINS

DATE: 09/26/96 TIME: 11:40

FEE: 5.00 SC: 4.00 PT:

BOOK 3284 PAGE 773 PAGES: 002



Space above this line for Recorder's use

NOTICE OF MINING CLAIM

1. TYPE OF NOTICE: ☒ Location ☐ Amendment ☐ Relocation
2. TYPE OF CLAIM: ☐ Placer ☒ Lode ☐ Millsite ☐ Tunnelsite

3. The name and address of the Locator is

Name: Gold River Exploration Co.

Address: 1385 Iron Springs Rd #234

City/State/Zip Code: Prescott, AZ 86301

4. The name of the claim is ZERO LOPE #1

5. The date of the location is Sept. 11, 1996

6. The claim is 1500 feet long and 600 feet wide. The distance from the location monument to each end of the claim is 300 feet in a Westerly direction and 1200 feet in a Easterly direction.

7. The general course of the claim is from the West to the East

8. The location of the claim is in Section SE 1/4 (30), Township 12 1/2 North, Range 2 West

Base and Meridian,

Hassayampa Mining District, Yavapai County,
State of Arizona

☒ If amending or relocating, the previous claim name was _____
_____ recorded in Docket(Book) N/A page(s) _____

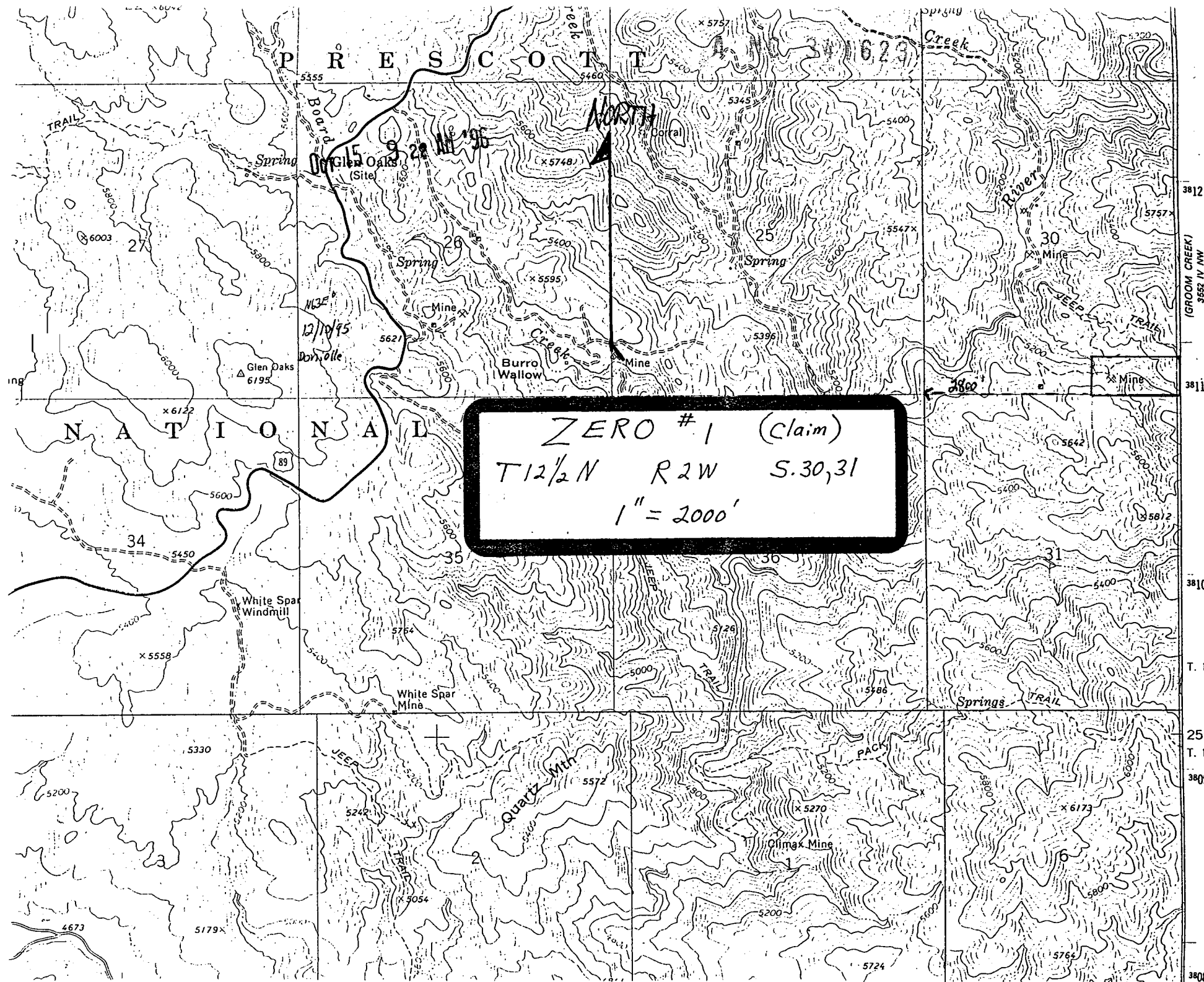
_____ Mining District, _____ County,
State of _____

10. The location of the claim with reference to a natural object or permanent monument is

The SW corner of claim lies due East approximately 2800' from the SW corner of Section 30

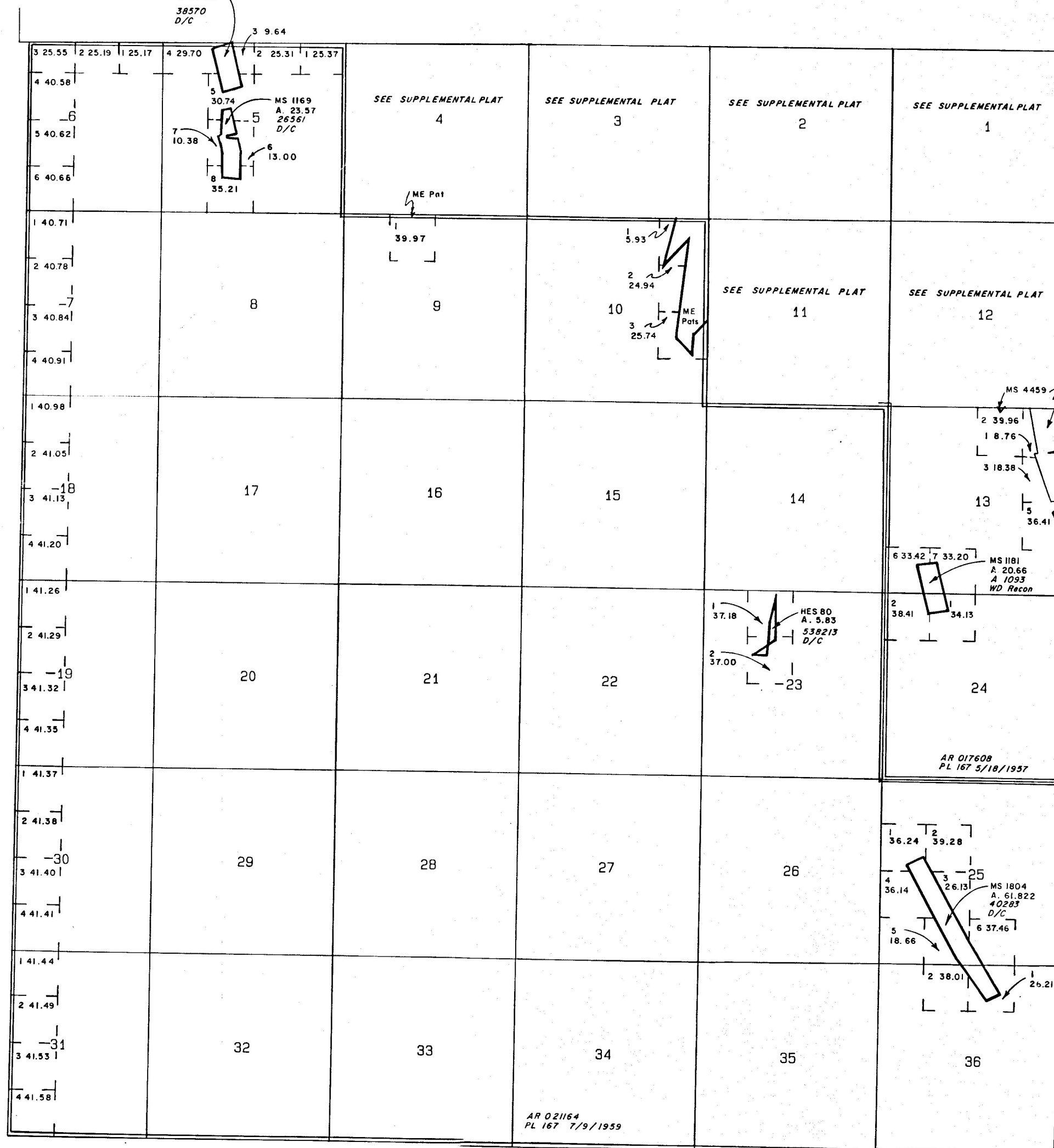
Dated: Sept. 11, 1996

Don L. Jenkins Sept
Signature
1385 Iron Springs Rd #234
Address
Prescott, AZ 86301
City/State/Zip



YAVAPAI COUNTY

MS 1646 -
A 18.167
38570
D/C

[illegible]

FOR ORDERS EFFECTING DISPOSAL OR USE OF
UNIDENTIFIED LANDS WITHDRAWN FOR CLASSIFICATION,
MINERALS, WATER AND/OR OTHER PUBLIC PURPOSES,
REFER TO INDEX OF MISCELLANEOUS DOCUMENTS.

All Tp. Included in Wdl Prescott N. F.,
Proc. 6/10/21/1899

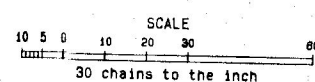
MDS 241 NE
242 NW
243 SE

DIST. NO. 2 (Juris. F.S)

UCT 17 2 18 11 30

[illegible]

T. 12 N
R. 2 W

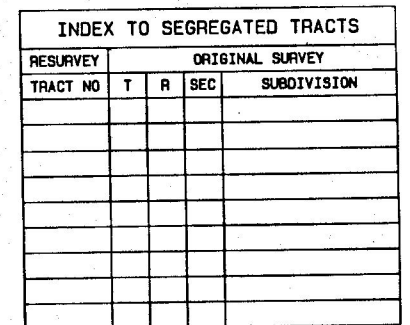


WARNING STATEMENT

This plot is the Bureau's Record of Title, and should be used only as a graphic display of the township survey data. Records hereon do not reflect title changes which may have been effected by lateral movements of rivers or other bodies of water. Refer to the cadastral surveys for official survey information.

STATUS OF PUBLIC DOMAIN
LAND AND MINERAL TITLES

MTP
SUPPL Sec 3,4



DIST NO. 2 (Juris. F.S.)

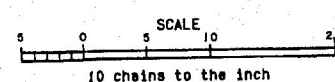
All Tp. included in Wdl. Prescott N.F. Proc. 6

10 / 21 / 1899

OCT 17 2 13 PM '66

[illegible]

T. 12 N
R. 2 W




WARNING STATEMENT

This plot is the Bureau's Record of Title, and should be used only as a graphic display of the township survey data. Records hereon do not reflect title changes which may have been effected by lateral movements of rivers or other bodies of water. Refer to the cadastral surveys for official survey information.

TOWNSHIP 12 NORTH RANGE 3 WEST OF THE GILA AND SALT RIVER MERIDIAN, ARIZONA

STATUS OF PUBLIC DOMAIN
LAND AND MINERAL TITLES

YAVAPAI COUNTY



INDEX TO SEGREGATED TRACTS				
RESURVEY TRACT NO	ORIGINAL SURVEY			
	T	R	SEC	SUBDIVISION

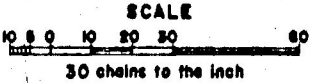
FOR ORDERS EFFECTING DISPOSAL OR USE OF UNIDENTIFIED LANDS WITHDRAWN FOR CLASSIFICATION, MINERALS, WATER AND/OR OTHER PUBLIC PURPOSES, REFER TO INDEX OF MISCELLANEOUS DOCUMENTS.

DIST. NO. 2
MDS 262 NE
263 NW
264 SW

02-95-0029 (Min Only) - That portion of Sec 5: Lots 3, 4, S $\frac{1}{4}$ NW $\frac{1}{4}$, N $\frac{1}{4}$ SW $\frac{1}{4}$, S $\frac{1}{4}$ SE $\frac{1}{4}$ Sec 6: NE $\frac{1}{4}$, N $\frac{1}{4}$ SE $\frac{1}{4}$ lying South and East of Highway 69

CURRENT TO	BY

Lat. 34°19'52"N
Long. 112°31'00"W



WARNING STATEMENT
This plat is the Bureau's Record of Title, and should be used only as a graphic display of the township survey data. Records hereon do not reflect title changes which may have been effected by lateral movements of rivers or other bodies of water. Refer to the cadastral surveys for official survey information.

T. 12 N.
R. 3 W.

TOWNSHIP 12 1/2 NORTH RANGE 2 WEST OF THE GILA AND SALT RIVER MERIDIAN, ARIZONA

YAVAPAI COUNTY

STATUS OF PUBLIC DOMAIN
LAND AND MINERAL TITLES

INDEX TO SEGREGATED TRACTS				
RESURVEY	ORIGINAL SURVEY			
TRACT NO	T	R	SEC	SUBDIVISION

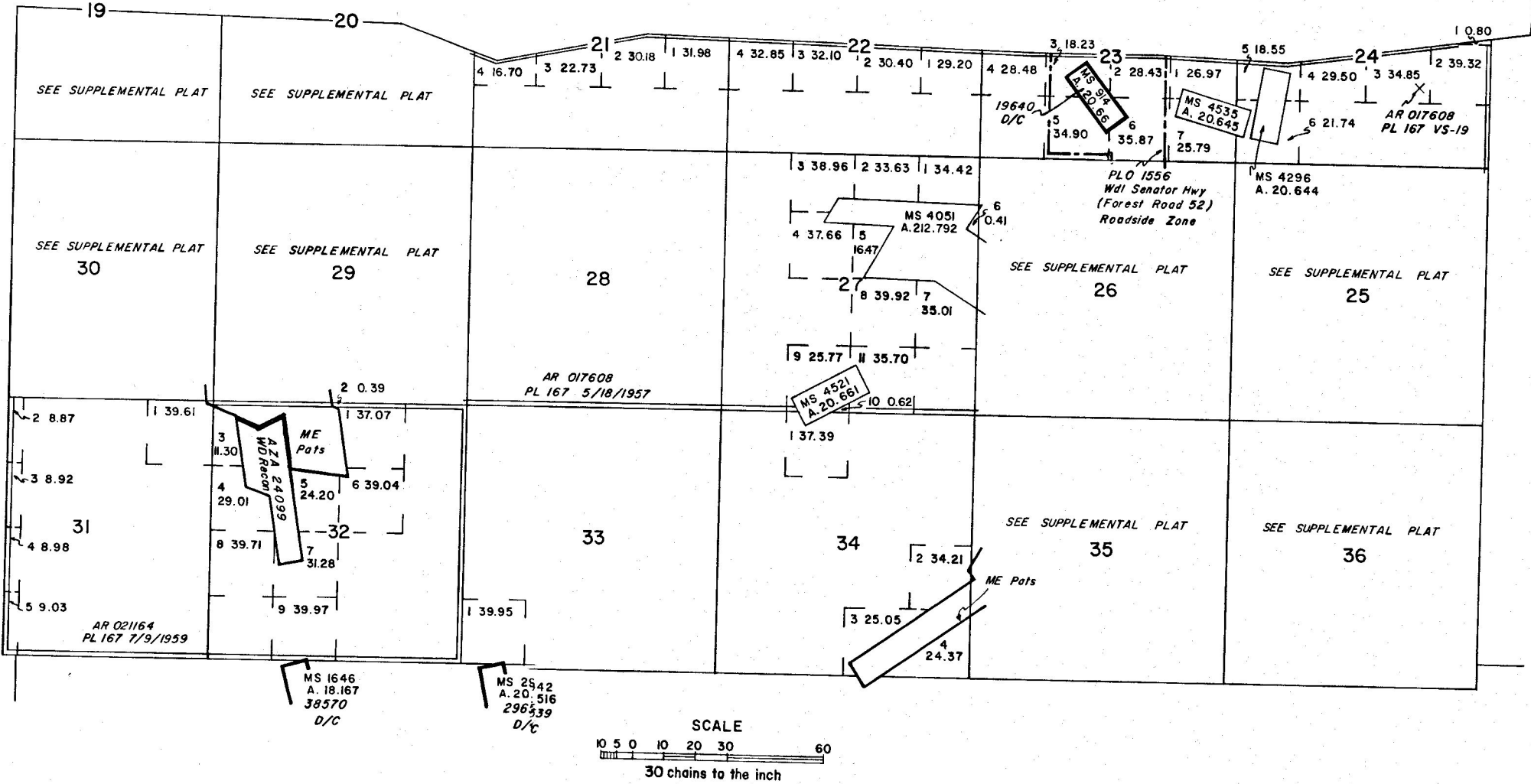
FOR ORDERS EFFECTING DISPOSAL OR USE OF
UNIDENTIFIED LANDS WITHDRAWN FOR CLASSIFICATION,
MINERALS, WATER AND/OR OTHER PUBLIC PURPOSES,
REFER TO INDEX OF MISCELLANEOUS DOCUMENTS.

All Tp. included in Wdl. Prescott N.F., Proc. 6,
10/21/1899

PROTRACTION DIAGRAM NO. 16

MDS 244 W 1/2
245 E 1/2

Oct 17 2 13 PM '96



CURRENT TO	BY

T. 12 1/2 N
R. 2 W

YAVAPAI COUNTY

MTP
SUPPL Sec 19,20,29,30

[illegible]

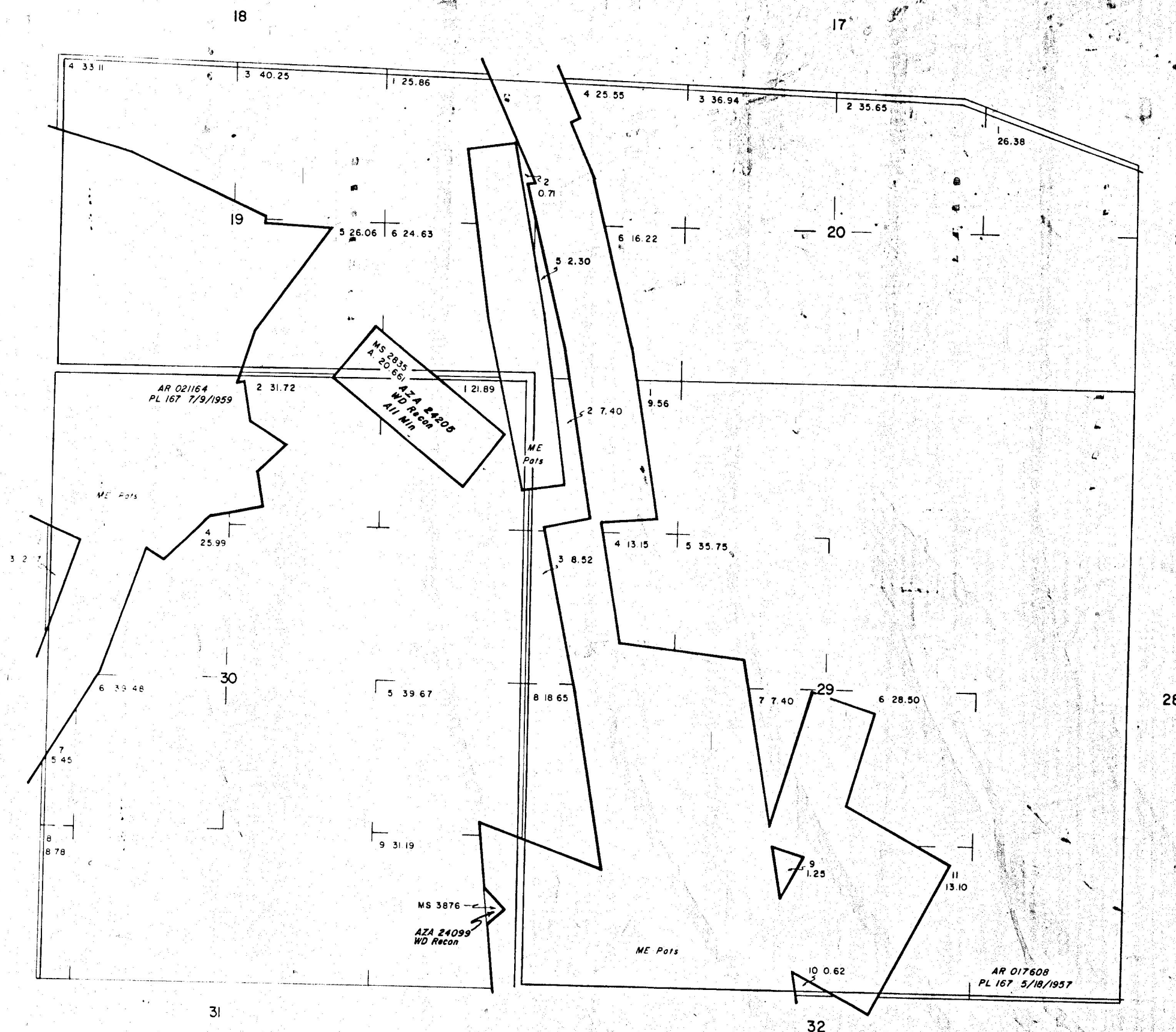
DIST. NO. 2 (Juris. F.S.)

All Tp. included in Wd. Prescott N.F. Proc. 6
10/21/1899

Oct 17 1935

[illegible]

T 12 1/2 N
R 2 W



SCA: E

10 chains to the inch

WARNING STATEMENT

WARNING STATEMENT
This plat is the Bureau's Record of Title, and should be used only as a graphic display of the township survey data. Records hereon do not reflect title changes which may have been effected by lateral movements of rivers or other bodies of water. Refer to the cadastral surveys for official survey information.

STATUS OF PUBLIC DOMAIN LAND AND MINERAL TITLES

YAVAPAI COUNTY

[illegible]

FOR ORDERS EFFECTING DISPOSAL OR USE OF
UNIDENTIFIED LANDS WITHDRAWN FOR CLASSIFICATION,
MINERALS, WATER AND/OR OTHER PUBLIC PURPOSES,
REFER TO INDEX OF MISCELLANEOUS DOCUMENTS.

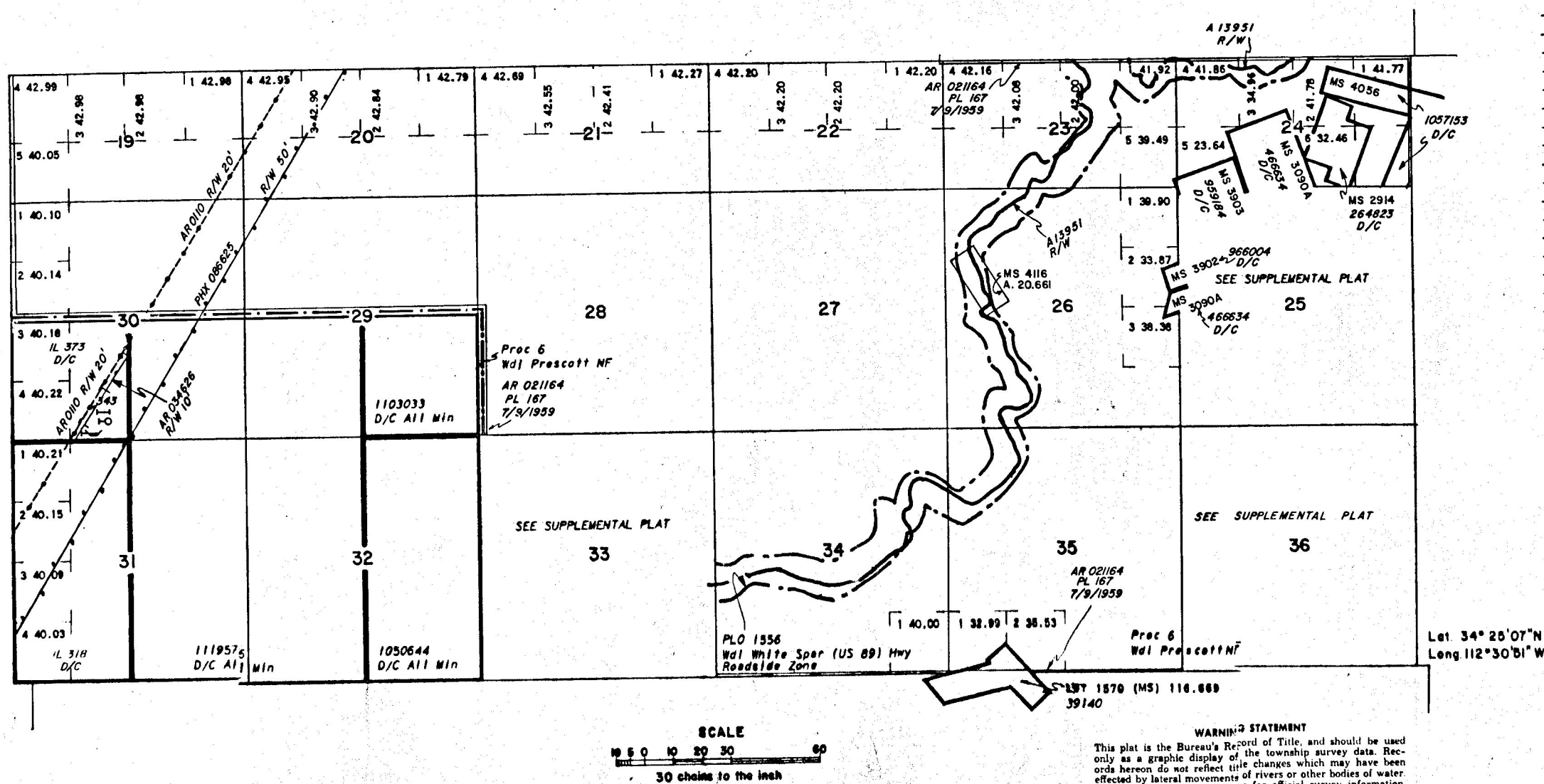
DIST. NO. 2

ARO4756-B Rev Apln

MDS 265 W1/2

266 E 1/2

Oct 17 2 13 PM '37

[illegible]

T. 12.12.11
R. 3.11.11

UNITED STATES
DEPARTMENT OF THE INTERIOR
BUREAU OF LAND MANAGEMENT
(Return Address)

State _____ Office _____

OFFICIAL BUSINESS
PENALTY FOR PRIVATE USE, \$300

AN EQUAL OPPORTUNITY EMPLOYER



POSTAGE AND FEES PAID
U.S. DEPARTMENT OF THE INTERIOR
INT-415

BUREAU OF LAND MANAGEMENT
DENVER FEDERAL CENTER
BUILDING 50, SC-610
P.O. BOX 25047
DENVER, COLORADO 80225-0047

FINANCIAL DOCUMENTS
ONLY

- ☐ SC-615 = GENERAL ACCOUNTING BRANCH
- ☐ SC-616A = DATA CONTROL SECTION
- ☐ SC-616B = PAYMENTS SECTION

SC-616A DATA CONTROL SECTION

Deposit Tickets (SF-215) including Supporting Documents,
e.g., Form 1370-35, 1370-40, etc.
Progress Reports (Form 1681-6)
Payroll Change Forms (FB-315)
Automated Payroll Correction Letters (FB305PP1)
Automated Refunds (Form 1374-1)
Adjustments to Lease (Form 1370-11 & Form 1371-18)
Refund Data Sheet (Form 1374-1) including
DFS (Form 1310-5) or CDS (Form 1370-35)
Exception in Indirect Cost Rate — Contributed Fund Project
(Form 1681-3A)

SC-615 GENERAL ACCOUNTING BRANCH

Collection Transmittals (Form 1370-8 only) - Enclosed ☐
Debit Vouchers (SF-5515)
Fund Transfers Between Agencies (SF-1081 Collection Refunds)
SIBAC Supporting Documents (Form 1371-23)
Fuel & Oil Issue Record (Form 1520-28)
Motor Vehicle Petroleum Issue Record -
Reimbursable (GSA Form 1374-A)
Emergency Firefighter Payrolls
Journal Vouchers (Form 1310-17 & Form 1370-39)
Unidentified Project Cost Reports (FR-130)
Stores Control Register (Form 1520-6) including
Document Face Sheet (Form 1310-5)
Receiving Report for Stores (DI-102)
Report of Survey for Stores (DI-103)
Transfer of Property for Stores (DI-104)
Inventory of Property for Stores (DI-106)
Reimbursable Work Project Authorization (Form 1681-3)

SC-616B PAYMENTS SECTION

Travel Advance Requests (SF-1038) - Enclosed ☐
Travel Vouchers (SF-1012) - Enclosed ☐
Travel Authorizations (DI-1020) - Enclosed ☐
Reimbursement Vouchers (SF-1129 Imprest) - Enclosed ☐
Final Salary Clearance (Form 1340-2) - Enclosed ☐

All Payment Invoices
Document Face Sheets for Obligations & Payments (1310-5)
Purchase Orders (Pink & Blue) (OF-347)
Purchase Orders (SF-44)
Advertising Orders (SF-1143)
District Contract Obligations
District Certificate for Contract Payments (1510-10)
Receiving Reports (OF-347)
T.R. Buff copies (SF-1169) including
Documents Face Sheet (1310-5)
GSA FEDSTRIP Obligation Copies (SF-3146)
GSA Self Service Obligations (GSA-831)
Tort Claims (SF-1145)
Seed Test Results
Equipment Order Use Summary & Invoice (1510-18)
Fund Transfers Between Agencies (SF-1081 - Payments)

*** U.S. DEPARTMENT OF THE INTERIOR *** BUREAU OF LAND MANAGEMENT *** ORCA *** GEOGRAPHIC CROSS REFERENCE *** 10/15/96 ***

GEOGRAPHIC STATE: ARIZONA MERIDIAN: 14 TOWNSHIP: 12-ON RANGE: 2-OW

SEC	SUBDIVISION	MTR X-REFERENCE	NUMBER/TYPE/DISPOSITION/ACRES	PROPRIETOR/INTEREST/RELATIONSHIP
3	PART MS 4205	14 12-2N 2-OW	CASE: AZA 027969PT TYPE: 220200 EX-FS SEC 206, FLPM DISP: CLOSED 07/19/95 ACRS: 00020.550	HOGGARTH JEAN 100.00000% PROPONENT
2	M&B (GOVT LOT 17)		CASE: AZA 028728	YAVAPAI TITLE CO 100.00000% OWNER
11	M&B (GOVT LOT 2)		TYPE: 276701 SALE-FS SMALL TRACT DISP: AUTHORIZED 04/29/94 ACRS: 00006.560	
2	M&B (GOVT LOT 17)		CASE: AZA 029224	YAVAPAI TITLE CO 100.00000% OWNER
11	M&B (GOVT LOT 2)		TYPE: 276701 SALE-FS SMALL TRACT DISP: AUTHORIZED 04/30/94 ACRS: 00006.560	
3	PART MS 4205	14 12-2N 2-OW	CASE: AZA 029389PT TYPE: 220200 EX-FS SEC 206, FLPM DISP: PENDING 12/01/95 ACRS: 00020.550	HOGGARTH JEAN 100.00000% PROPONENT
2	PART OF LOT 12		CASE: AZA 029496	RUHBERG DONALD 50.00000% OWNER
			TYPE: 276701 SALE-FS SMALL TRACT DISP: AUTHORIZED 07/20/95 ACRS: 00000.272	RUHBERG JUNE 50.00000% OWNER
1	NE	14 12-ON 1-OW	CASE: AZPHX 0086907	AZ PUBLIC SERVICE CO 100.00000% HOLDER
		14 12-2N 2-OW	TYPE: 289100 ROW-FOREST LAND DISP: AUTHORIZED 08/11/52 ACRS: 00001.510	

CASE TYPE: ALL DISPO: ALL

14 12-ON 2-OW

*** U.S. DEPARTMENT OF THE INTERIOR *** BUREAU OF LAND MANAGEMENT *** ORCA *** GEOGRAPHIC CROSS REFERENCE *** 10/15/96 ***

GEOGRAPHIC STATE: ARIZONA MERIDIAN: 14 TOWNSHIP: 12-ON RANGE: 3-OW

SEC	SUBDIVISION	MTR X-REFERENCE	NUMBER/TYPE/DISPOSITION/ACRES	PROPRIETOR/INTEREST/RELATIONSHIP
5	S2N2,S2		CASE: AZA 014952	IREX OVERTHRUST AC 100.00000% LESSEE
5	LOT 1-4		TYPE: 311111 O&G LSE NONCOMP PUB	
6	S2NE,SE		DISP: CLOSED 03/01/85	
6	LOT 1,2		ACRS: 02115.000	
7	E2W2			
7	LOT 1-4			
8	E2			
17	E2			
18	E2W2			
18	LOT 1-4			
32	N2SW		CASE: AZA 024021	DANIELS PHILLIP 100.00000% PARTY-IN-INTE
32	LOT 3,4		TYPE: 292803 UNAUTHORIZED OCCUPA	
			DISP: CLOSED 08/30/89	
			ACRS: 00005.000	
32	SW		CASE: AZA 024033	POTTER CHARLES 100.00000% PARTY-IN-INTE
			TYPE: 292803 UNAUTHORIZED OCCUPA	
			DISP: CANCELLED 12/06/91	
			ACRS: 00005.000	
32	PORTION OF		CASE: AZA 024150	TP LIMITED 100.00000% OPERATOR
			TYPE: 380913 SURFACE MGT-NOTICE	
			DISP: AUTHORIZED 08/09/90	
			ACRS: 00003.000	
5	LOT 4, POR E. OF HWY 89	14 10-ON 3-OW	CASE: AZA 024411	WHITEHEAD LTD PTNRSH 100.00000% PATENTEE
5	S2NW,S2SE,N2SW	14 10-ON 4-OW	TYPE: 272011 SALE-SEC 209 MIN FL	
5	S2N2SE	14 11-ON 3-OW	DISP: AUTHORIZED 07/11/95	
5	LOT 3	14 11-ON 4-OW	ACRS: 07433.880	
6	S2NE POR S & E OF HWY 89	14 12-ON 4-OW		
6	N2SE			
8	E2			
17	E2			
18	E2SW			
18	LOT 3,4			
20	E2			
29	E2			
*06	LOT 1,2			
31	PART	14 11-ON 3-OW	CASE: AZA 026879	MCALISTER FUEL CO 0.00000% OPERATOR
32	PART	14 11-ON 4-OW	TYPE: 380913 SURFACE MGT-NOTICE	MCALISTER FUEL CO 100.00000% CLAIMANT
			DISP: CLOSED 03/26/90	
			ACRS: 00001.000	

* = REJECTED/SEGREGATED/ASSIGNED-OUT

CASE TYPE: ALL DISPO: ALL

14 12-ON 3-OW

*** U.S. DEPARTMENT OF THE INTERIOR *** BUREAU OF LAND MANAGEMENT *** ORCA *** GEOGRAPHIC CROSS REFERENCE *** 10/15/96 ***

GEOGRAPHIC STATE: ARIZONA MERIDIAN: 14 TOWNSHIP: 12-ON RANGE: 3-OW

SEC	SUBDIVISION	MTR X-REFERENCE	NUMBER/TYPE/DISPOSITION/ACRES	PROPRIETOR/INTEREST/RELATIONSHIP
32	LOT 3		CASE: AZAR 0026026 TYPE: 285002 ROW-POWER TRANS LIN DISP: AUTHORIZED 07/07/60 ACRS: 00000.761	AZ PUBLIC SERVICE CO 100.00000% HOLDER
30	E2SW	14 8-ON 5-OW	CASE: AZAR 0034626	US WEST COMMUNICATIO 100.00000% HOLDER/BILLEE
30	LOT 4	14 9-ON 5-OW	TYPE: 286202 ROW-TELEPHONE-TELEG	
		14 10-ON 5-OW	DISP: AUTHORIZED 11/10/65 ACRS: 00026.530	
31	NE, NENW		CASE: AZPHX 0083427	AZ PUBLIC SERVICE CO 100.00000% HOLDER/BILLEE
31	LOT 1		TYPE: 285002 ROW-POWER TRANS LIN	
32	N2SW		DISP: AUTHORIZED 07/27/50	
32	LOT 3,4		ACRS: 00001.894	

*** U.S. DEPARTMENT OF THE INTERIOR *** BUREAU OF LAND MANAGEMENT *** ORCA *** GEOGRAPHIC CROSS REFERENCE *** 10/15/96 ***

GEOGRAPHIC STATE: ARIZONA MERIDIAN: 14 TOWNSHIP: 12-2N RANGE: 2-OW

SEC	SUBDIVISION	MTR	X-REFERENCE	NUMBER/TYPE/DISPOSITION/ACRES	PROPRIETOR/INTEREST/RELATIONSHIP
26	M&B			CASE: AZA 022854	FS REGION 3 100.00000% ADMIN MGT ENT
35	M&B			TYPE: 218003 ACQ-FS WEEKS LAW AM DISP: AUTHORIZED 12/19/83 ACRS: 00004.000	
29	M3876 MS 3962	14	11-ON 1-OW	CASE: AZA 023391PT	TRANSAMERICA TITLE 100.00000% OWNER
30	M3876 MS 3972	14	13-ON 1-OW	TYPE: 220200 EX-FS SEC 206, FLPM	
31	M3876 MS	14	13-ON 2-OW	DISP: CLOSED 05/22/89	
32	M3876 MS			ACRS: 00409.850	
32	PART MS 3876	14	1-OS 28-OE	CASE: AZA 024099PT	FS REGION 3 100.00000% ADMIN MGT ENT
		14	2-OS 29-OE	TYPE: 220200 EX-FS SEC 206, FLPM	
		14	9-ON 13-OE	DISP: AUTHORIZED 08/14/91	
		14	11-ON 19-OE	ACRS: 00953.718	
		14	12-ON 1-OE		
		14	12-ON 18-OE		
		14	13-ON 18-OE		
		14	23-ON 5-OE		
		14	23-ON 6-OE		
		14	24-ON 7-OE		
19	M2835 MS	14	1-OS 28-OE	CASE: AZA 024205PT	FS REGION 3 100.00000% ADMIN MGT ENT
30	M2835 MS	14	2-OS 32-OE	TYPE: 220200 EX-FS SEC 206, FLPM	
		14	4-ON 28-OE	DISP: AUTHORIZED 11/26/91	
		14	4-ON 29-OE	ACRS: 03654.569	
		14	4-2N 29-OE		
		14	5-ON 15-OE		
		14	7-ON 30-OE		
		14	7-ON 31-OE		
		14	8-ON 31-OE		
		14	10-ON 24-OE		
		14	11-ON 19-OE		
		14	11-2N 8-OE		
		14	14-ON 2-2E		
		14	14-ON 3-OE		
		14	14-ON 10-OE		
		14	15-ON 2-OE		
		14	15-ON 3-OE		
		14	15-ON 6-OE		
		14	17-OS 29-OE		
		14	17-OS 30-OE		
		14	19-ON 5-OE		
		14	19-ON 8-OE		
		14	20-ON 2-OE		
		14	20-ON 5-OE		
		14	20-ON 8-OE		
		14	20-ON 9-OE		
		14	21-ON 4-OE		

*** U.S. DEPARTMENT OF THE INTERIOR *** BUREAU OF LAND MANAGEMENT *** ORCA *** GEOGRAPHIC CROSS REFERENCE *** 10/15/96 ***

GEOGRAPHIC STATE: ARIZONA MERIDIAN: 14 TOWNSHIP: 12-2N RANGE: 2-OW

SEC	SUBDIVISION	MTR	X-REFERENCE	NUMBER/TYPE/DISPOSITION/ACRES	PROPRIETOR/INTEREST/RELATIONSHIP
		14	22-ON 3-OE		
		14	22-ON 4-OE		
		14	23-ON 3-OE		
		14	23-ON 6-OE		
		14	25-ON 4-OE		
		14	27-ON 5-OE		
		14	31-ON 1-OW		
19	M3876 MS	14	7-ON 30-OE	CASE: AZA 026574PT	TRANSAMERICA TITLE 100.00000% PROPONENT
29	M3876 MS	14	8-ON 30-OE	TYPE: 220200 EX-FS SEC 206, FLPM	
29	M3962 MS	14	11-ON 1-OW	DISP: PENDING 04/08/92	
30	M3876 MS	14	13-ON 1-OW	ACRS: 01569.744	
30	M3962 MS	14	14-ON 12-OE		
31	M3962 MS	14	21-ON 5-OE		
32	M3962 MS	14	24-ON 6-OE		
34	PART MS 4205	14	12-ON 2-OW	CASE: AZA 027969PT	HOGGARTH JEAN 100.00000% PROPONENT
35	PART MS 4205			TYPE: 220200 EX-FS SEC 206, FLPM	
				DISP: CLOSED 07/19/95	
				ACRS: 00020.530	
36	M&B (GOVT LOT 7)			CASE: AZA 028447	GUILD GERALD E 50.00000% OWNER
				TYPE: 276701 SALE-FS SMALL TRACT	GUILD CHARLOTTE 50.00000% OWNER
				DISP: PENDING 10/03/93	
				ACRS: 00000.060	
36	M&B			CASE: AZA 028474	PERRY JAMES W 50.00000% OWNER
				TYPE: 276701 SALE-FS SMALL TRACT	PERRY JEAN H 50.00000% OWNER
				DISP: AUTHORIZED 09/27/93	
				ACRS: 00001.840	
36	M&B			CASE: AZA 028732	PERRY JAMES W 100.00000% OWNER
				TYPE: 276701 SALE-FS SMALL TRACT	
				DISP: AUTHORIZED 04/04/94	
				ACRS: 00000.012	
35	M&B			CASE: AZA 029274	MURPHY PAUL D 50.00000% OWNER
				TYPE: 276701 SALE-FS SMALL TRACT	MURPHY SHARON L 50.00000% OWNER
				DISP: AUTHORIZED 04/11/95	
				ACRS: 00000.307	
34	PART MS 4205	14	12-ON 2-OW	CASE: AZA 029389PT	HOGGARTH JEAN 100.00000% PROPONENT
				TYPE: 220200 EX-FS SEC 206, FLPM	
				DISP: PENDING 12/01/95	
				ACRS: 00020.530	

CASE TYPE: ALL DISPD: ALL

14 12-2N 2-OW

*** U.S. DEPARTMENT OF THE INTERIOR *** BUREAU OF LAND MANAGEMENT *** ORCA *** GEOGRAPHIC CROSS REFERENCE *** 10/15/96 ***

GEOGRAPHIC STATE: ARIZONA MERIDIAN: 14 TOWNSHIP: 12-2N RANGE: 2-OW

SEC	SUBDIVISION	MTR	X-REFERENCE	NUMBER/TYPE/DISPOSITION/ACRES	PROPRIETOR/INTEREST/RELATIONSHIP
23	POR E2W2,W2E2	14	10-ON 1-OW	CASE: AZAR 0004756	FS PRESCOTT NF 0.00000% SURFACE JURIS
23	NWNWNE	14	12-ON 3-OE	TYPE: 232170 WDL-FS MISCELLANEDU	FS REGION 3 0.00000% SURFACE JURIS
26	POR E2	14	12-2N 3-OW	DISP: AUTHORIZED 11/19/57	USDA 100.00000% HOLDING AGENC
		14	13-ON 1-OW	ACRS: 05354.595	
		14	13-ON 2-OW		
		14	13-ON 3-OE		
		14	13-ON 3-OW		
		14	13-ON 4-OE		
		14	14-ON 3-OE		
		14	14-ON 3-OW		
		14	14-ON 4-OE		
		14	15-ON 2-OE		
		14	15-ON 4-OW		
		14	16-ON 2-OE		
		14	17-ON 6-OW		
		14	18-ON 1-OW		
		14	18-ON 2-OW		
		14	19-ON 1-OW		
		14	20-ON 1-OW		
36	W2	14	12-ON 1-OW	CASE: AZPHX 0086907	AZ PUBLIC SERVICE CO 100.00000% HOLDER
		14	12-ON 2-OW	TYPE: 289100 ROW-FOREST LAND	
				DISP: AUTHORIZED 08/11/52	
				ACRS: 00001.510	

14 12-2N 2-OW

GEOGRAPHIC STATE: ARIZONA MERIDIAN: 14 TOWNSHIP: 12-2N RANGE: 3-0W

SEC	SUBDIVISION	MTR	X-REFERENCE	NUMBER/TYPER/DISPOSITION/ACRES	PROPRIETOR/INTEREST/RELATIONSHIP
19	SESW, S2SE	14	13-ON 3-OW	CASE: AZA 007799FD	FS REGION 3 100.00000% ADMIN MGT ENT
19	LOT 1-5			TYPE: 220200 EX-FS SEC 206, FLPM	
20	S2S2			DISP: CLOSED 11/29/90	
20	LOT 1-4			ACRS: 00001.000	
21	S2SW				
21	LOT 3,4				
28	NW				
29	N2				
30	E2NW, NE				
30	LOT 1,2				
23	ALL	14	13-ON 2-OW	CASE: AZA 013951	AZ SHWY 100.00000% HOLDER
24	ALL	14	13-ON 3-OW	TYPE: 282107 ROW-FS FED AID HWY	
26	ALL			DISP: AUTHORIZED 01/10/80	
33	ALL			ACRS: 00327.000	
34	ALL				
35	ALL				
29	S2			CASE: AZA 014953	IREX OVERTHRUST AC 100.00000% LESSEE
30	SE			TYPE: 311111 O&G LSE NONCOMP PUB	
31	E2			DISP: CLOSED 05/01/85	
32	ALL			ACRS: 01440.000	
*24	M3090A MS	14	9-ON 2-OW	CASE: AZA 026580	JOHNSON DAVID L 0.00000% AGENT
*25	M3090A MS	14	9-ON 3-OW	TYPE: 272011 SALE-SEC 209 MIN FL	MAUGHAN REX G 50.00000% APPLICANT
*25	M3090B MS	14	10-ON 3-OW	DISP: AUTHORIZED 07/30/96	MAUGHAN RUTH G 50.00000% APPLICANT
		14	11-ON 3-OW	ACRS: 04838.370	
		14	11-ON 4-OW		
		14	11-ON 5-OW		
30	SW, NWSE	14	8-ON 5-OW	CASE: AZAR 0000110	AZ PUBLIC SERVICE CO 100.00000% PERMITTEE
31	NW	14	9-ON 4-OW	TYPE: 285002 ROW-POWER TRANS LIN	
		14	9-ON 5-OW	DISP: AUTHORIZED 05/07/51	
		14	10-ON 5-OW	ACRS: 00059.170	
		14	12-ON 4-OW		
23	POR LOTS 1-2	14	10-ON 1-OW	CASE: AZAR 0004756	FS PRESCOTT NF 0.00000% SURFACE JURIS
23	POR SWSE, SESW	14	12-ON 3-OE	TYPE: 232170 WDL-FS MISCELLANEDU	FS REGION 3 0.00000% SURFACE JURIS
24	POR LOTS 2-4	14	12-ON 2-OW	DISP: AUTHORIZED 11/19/57	USDA 100.00000% HOLDING AGENC
26	POR W2	14	13-ON 1-OW	ACRS: 05354.595	
33	POR W2, SE	14	13-ON 2-OW		
34	POR NE, S2	14	13-ON 3-OE		
35	POR NW	14	13-ON 3-OW		
		14	13-ON 4-OE		
		14	14-ON 3-OE		
		14	14-ON 3-OW		
		14	14-ON ---OE		
		14	15-ON -OE		
		14	15-ON (---)		

* = REJECTED/SEQUESTERED/ASSIGNED-OUT

CASE TYPE: ALL DISPO: ALL

14 12-2N 3-OW

*** U.S. DEPARTMENT OF THE INTERIOR *** BUREAU OF LAND MANAGEMENT *** ORCA *** GEOGRAPHIC CROSS REFERENCE *** 10/15/96 ***

GEOGRAPHIC STATE: ARIZONA MERIDIAN: 14 TOWNSHIP: 12-2N RANGE: 3-OW

SEC	SUBDIVISION	MTR	X-REFERENCE	NUMBER/TYPE/DISPOSITION/ACRES	PROPRIETOR/INTEREST/RELATIONSHIP
		14	16-ON 2-OE		
		14	17-ON 6-OW		
		14	18-ON 1-OW		
		14	18-ON 2-OW		
		14	19-ON 1-OW		
		14	20-ON 1-OW		
29	PART OF			CASE: AZPHX 0075088	US WEST COMMUNICATIO 100.00000% APPLICANT
30	PART OF			TYPE: 286202 ROW-TELEPHONE-TELEG	
32	PART OF			DISP: CLOSED 07/05/84	
				ACRS: 00001.000	
20	S2SW	14	10-ON 1-OW	CASE: AZPHX 0086625	US WEST COMMUNICATIO 100.00000% HOLDER
20	LOT 3	14	12-2N 1-OW	TYPE: 286200 ROW-TELEPHONE-TELEG	
29	W2NW	14	13-ON 3-OW	DISP: AUTHORIZED 10/26/03	
30	E2NE			ACRS: 00000.100	
30	SE				
31	E2NW				
31	LOT 2,3,4				
19	PART OF	14	13-ON 2-OW	CASE: AZPHX 0086929	AZ PUBLIC SERVICE CO 100.00000% APPLICANT
20	PART OF	14	13-ON 3-OW	TYPE: 285002 ROW-POWER TRANS LIN	
30	PART OF			DISP: CLOSED 04/01/85	
				ACRS: 00001.000	